

(SUBMIT IN TRIPLICATE)

UNITED STATES  
DEPARTMENT OF THE INTERIOR  
GEOLOGICAL SURVEY

Land Office **Santa Fe**  
Lease No. **87 878478**  
Unit \_\_\_\_\_

SUNDRY NOTICES AND REPORTS ON WELLS

NOTICE OF INTENTION TO DRILL	<input checked="" type="checkbox"/>	SUBSEQUENT REPORT OF WATER SHUT-OFF	
NOTICE OF INTENTION TO CHANGE PLANS		SUBSEQUENT REPORT OF SHOOTING OR ACIDIZING	
NOTICE OF INTENTION TO TEST WATER SHUT-OFF		SUBSEQUENT REPORT OF ALTERING CASING	
NOTICE OF INTENTION TO RE-DRILL OR REPAIR WELL		SUBSEQUENT REPORT OF RE-DRILLING OR REPAIR	
NOTICE OF INTENTION TO SHOOT OR ACIDIZE		SUBSEQUENT REPORT OF ABANDONMENT	
NOTICE OF INTENTION TO PULL OR ALTER CASING		SUPPLEMENTARY WELL HISTORY	
NOTICE OF INTENTION TO ABANDON WELL			

(INDICATE ABOVE BY CHECK MARK NATURE OF REPORT, NOTICE, OR OTHER DATA)

**September 11**, 19 **58**

**Marathon**

Well No. **5** is located **1750** ft. from **(N)** line and **890** ft. from **(E)** line of sec. **23**

**SE/4 of NE/4** **23**  
(1/4 Sec. and Sec. No.)

**27-N**  
(Twp.)

**8-W**  
(Range)

**N.M.P.M.**  
(Meridian)

**S. Blanco Pictured Cliff**  
(Field)

**San Juan**  
(County or Subdivision)


**New Mexico**  
(State or Territory)

The elevation of the derrick floor above sea level is \_\_\_\_\_ ft. **5984 G.L.**

DETAILS OF WORK

(State names of and expected depths to objective sands; show sizes, weights, and lengths of proposed casings; indicate mudding jobs, cementing points, and all other important proposed work)

Plan to drill and complete in the Pictured Cliffs formation.  
Will set 100' 8 5/8" casing with 100 sacks cement; set 5 1/2" 15.5# J-55  
new casing at expected TD of 2300' and cement with 100 sacks cement.  
Perforate 5 1/2" casing and fracture treat formation with 40,000 gallons  
of water mixed 1 1/2 pounds of sand to the gallon.  
Expected top of Pictured Cliff 2200'.



I understand that this plan of work must receive approval in writing by the Geological Survey before operations may be commenced.


Company **WESTERN NATURAL GAS COMPANY**

Address **823 Midland Tower**

**Midland, Texas**

By *Rene Woodward*

Title **Office Manager**



## NEW MEXICO OIL CONSERVATION COMMISSION

## Well Location and Acreage Dedication Plat

Section A.

Date **SEPTEMBER 8, 1958**

Operator **WESTERN NATURAL GAS COMPANY** Lease **MARRON** SF **078478**  
 Well No. **5** Unit Letter **H** Section **23** Township **27-N** Range **8-W** NMPM  
 Located **1750** Feet From **NORTH** Line, **890** Feet From **EAST** Line  
 County **SAN JUAN** G. L. Elevation **5984** Dedicated Acreage **160** Acres  
 Name of Producing Formation **PICTURED CLIFF** Plat **SOUTH BLANCO PICTURED CLIFF**

1. Is the Operator the only owner in the dedicated acreage outlined on this plat now?  
 Yes ☒ No ☐
2. If the answer to question one is "no", have the interests of all the owners been consolidated by condemnation or agreement or otherwise? Yes ☐ No ☐ If answer is "Yes", Type of Consolidation:
3. If the answer to question two is "no", list all the owners and their respective interests in the:
- | Owner | Land Description |
|-------|------------------|
|       |                  |

Section B.

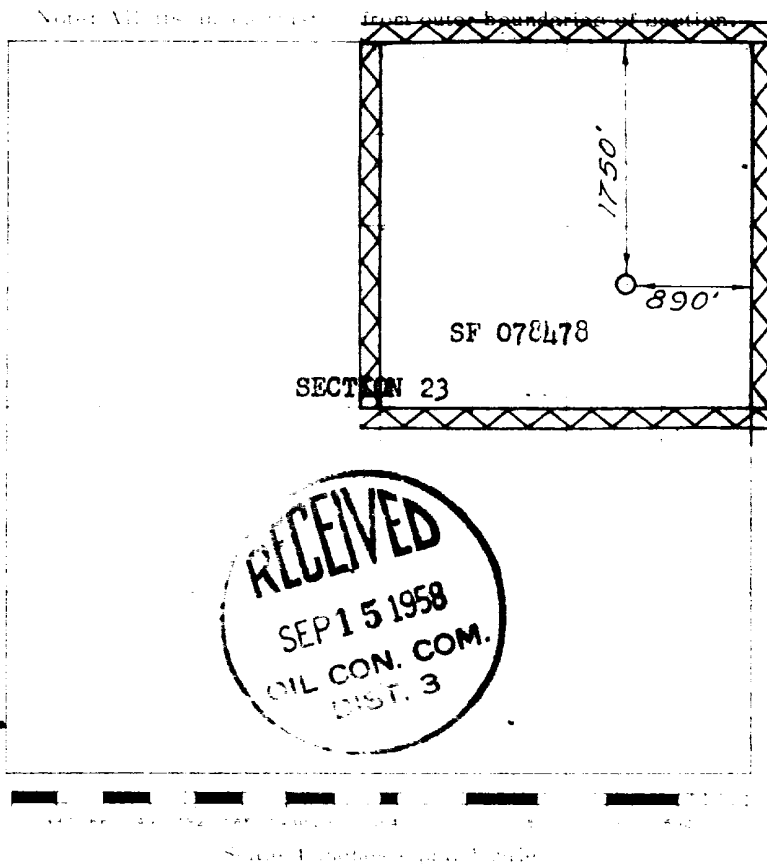
This is to certify that the information in Section A above is true and complete to the best of my knowledge and belief.

**WESTERN NATURAL GAS COMPANY**

Operator  
*Pam Woodward*  
 (Representative)

**823 Midland Tower**

(Address)

**Midland, Texas**

This is to certify that the above plat was prepared by the professional surveyor, survey made by me or under my supervision, and that the same are true and correct to the best of my knowledge and belief.

(Seal)

Date Surveyed **SEPTEMBER 6, 1958**

*C. O. Walker*  
 Registered Professional Engineer and/or Land Surveyor

Farmington, New Mexico