

30-045-06384

IN REPLY REFER TO:



COPY TO O.C.C.I

UNITED STATES
DEPARTMENT OF THE INTERIOR
GEOLOGICAL SURVEY
P. O. Box 965
Farmington, New Mexico

April 17, 1956

J. Glenn Turner
Box 728
Farmington, New Mexico

Re: Santa Fe 078356

Gentlemen:

Receipt is acknowledged of your "Notice of Intention to Drill" dated April 17, 1956 covering your well No. 53-22 Huerfanite Unit in NE $\frac{1}{4}$ sec. 22, T. 27 N., R. 9 W., N. M. P. M., San Juan County, New Mexico, Se. Blanco P.C.

Your proposed work is hereby approved subject to compliance with the provisions of the "Oil and Gas Operating Regulations" revised May 25, 1942, a copy of which will be sent to you on request, and subject to the following conditions:

1. Drilling operations so authorized are subject to the attached sheet for general conditions of approval.
2. Furnish copies of all logs.

Very truly yours,

(Signature)


Jerry W. Long
Acting District Engineer

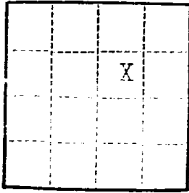
JWLong:as



IN REPLY REFER TO

UNITED STATES
DEPARTMENT OF THE INTERIOR
GEOLOGICAL SURVEY





(SUBMIT IN TRIPLICATE)

UNITED STATES
DEPARTMENT OF THE INTERIOR
GEOLOGICAL SURVEY

Land Office Santa Fe
Lease No. 078356
Unit NE/4
30-045-06384

SUNDRY NOTICES AND REPORTS ON WELLS

NOTICE OF INTENTION TO DRILL.....	<input checked="" type="checkbox"/>	SUBSEQUENT REPORT OF WATER SHUT-OFF.....	
NOTICE OF INTENTION TO CHANGE PLANS.....		SUBSEQUENT REPORT OF SHOOTING OR ACIDIZING.....	
NOTICE OF INTENTION TO TEST WATER SHUT-OFF.....		SUBSEQUENT REPORT OF ALTERING CASING.....	
NOTICE OF INTENTION TO RE-DRILL OR REPAIR WELL.....		SUBSEQUENT REPORT OF RE-DRILLING OR REPAIR.....	
NOTICE OF INTENTION TO SHOOT OR ACIDIZE.....		SUBSEQUENT REPORT OF ABANDONMENT.....	
NOTICE OF INTENTION TO PULL OR ALTER CASING.....		SUPPLEMENTARY WELL HISTORY.....	
NOTICE OF INTENTION TO ABANDON WELL.....			

(INDICATE ABOVE BY CHECK MARK NATURE OF REPORT, NOTICE, OR OTHER DATA)

April 17, 1956, 19

Huerfantic Unit

Well No. 53-22 is located 1720 ft. from [N] line and 1370 ft. from [E] line of sec. 22

NE/4 Section 22 T 27-N R 9-W N.M.P.M.
(¼ Sec. and Sec. No.) (Twp.) (Range) (Meridian)

So. Blanco P. C./ San Juan County New Mexico
(Field) (County or Subdivision) (State or Territory)

The elevation of the derrick floor above sea level is 6299 ft.

DETAILS OF WORK

(State names of and expected depths to objective sands; show sizes, weights, and lengths of proposed casings; indicate mudding jobs, cementing points, and all other important proposed work)

NE/4 of Section 22 dedicated to this well. Propose to spud with cable tools; then drill with rotary tools to the top of the Pictured Cliffs Formation - expected between 1,900 feet and 2,200 feet below the surface. Completion with cable tools - and sand oil fracturing or shooting with solidified nitro-glycerin as conditions warrant.

Casing program: 90 feet 8-5/8" O.D. new 8 rd. thd. 24# casing. Cement to surface, using at least 70 sacks of cement.

5-1/2" O.D. 14# J-55 casing to be set on top of Pictured Cliffs Formation cemented with 100 sacks regular cement.


1" tubing to be set within 20 feet of total depth for production.

I understand that this plan of work must receive approval in writing by the Geological Survey before operations may be commenced.

Company J. Glenn Turner - Unit Operator

Address P. O. Box 728
Farrington, New Mexico

By C. Beeson Neal
C. Beeson Neal, Agent in Farrington
Title _____



NEW MEXICO
OIL CONSERVATION COMMISSION

Form C-128

Well Location and/or Gas Proration Plat

Date April 17, 1956

Operator J. GLENN TURNER Lease HUERFANITO UNIT

Well No. 53-22 Section 22 Township 27 NORTH Range 9 WEST NMPM

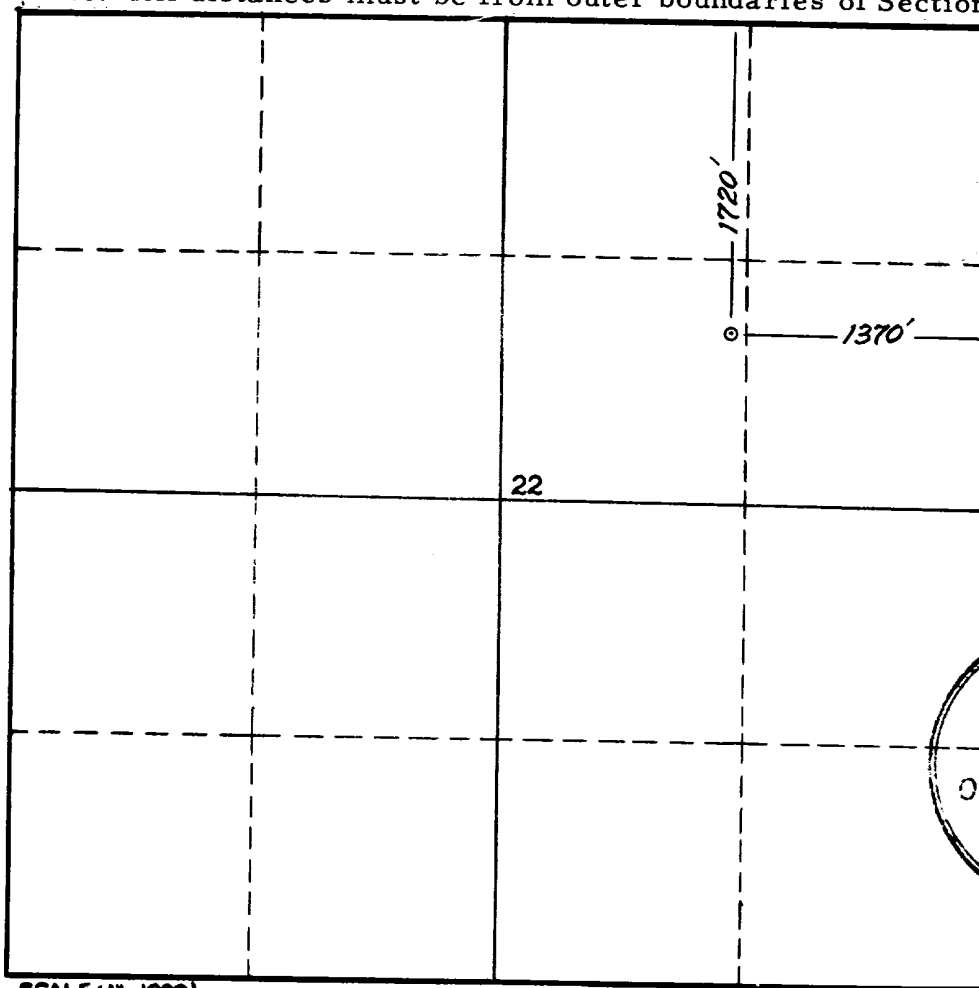
Located 1720 Feet From the NORTH Line, 1370 Feet From the EAST Line,

SAN JUAN County, New Mexico. G. L. Elevation 6291.0


So. Blanco

Name of Producing Formation Pictured Cliffs Pool P. C. Dedicated Acreage 160

(Note: All distances must be from outer boundaries of Section)



SCALE: 1" = 1000'



1. Is this Well a Dual Comp. ? Yes ___ No x.
2. If the answer to Question 1 is yes, are there any other dually completed wells within the dedicated acreage? Yes ___ No ___.

This is to certify that the above plat was prepared from field notes of actual surveys made by me or under my supervision and that the same are true and correct to the best of my knowledge and belief.

Name *C. Beeson Neal*
Position C. Beeson Neal, Agent in Farmington
Representing J. Glenn Turner
Address Box 728 - Farmington, New Mexico

Date Surveyed FEBRUARY 23, 1956
James P. Leese
Registered Professional Engineer and/or
Land Surveyor JAMES P. LEESE
N. Mex. Reg. No. 1463