

B. & R. SERVICE, INC.

TEMPERATURE SURVEY

COMPANY EL PASO NATURAL GAS COMPANY

WELL SCHWERTFERGER 16-A **FIELD**

COUNTY RIO ARRIBA **STATE** NEW MEXICO

SEC. ^{NEW} 21 **TWP.** 27N **RGE.** 8W

APPROX. TOP CEMENT 1900'

Survey Begins at 1500 **Ft. Ends at** 2384 **Ft.**

Approx. Fill-Up 100% **Max. Temp.** 102° AT 2384'

Log Measured From R.T. **Run No.** 1

Casing Size	Casing Depth	Diam of Hole	Depth
5½" from 0	to 2456'	7⅞" from	to
from	to	from	to

Date of Cementing JULY 14, 1959 **Time** 12:45 AM


Date of Survey JULY 14, 1959 **Time** 12:00 NOON

Amount of Cement 82 SKS **Type** REG.

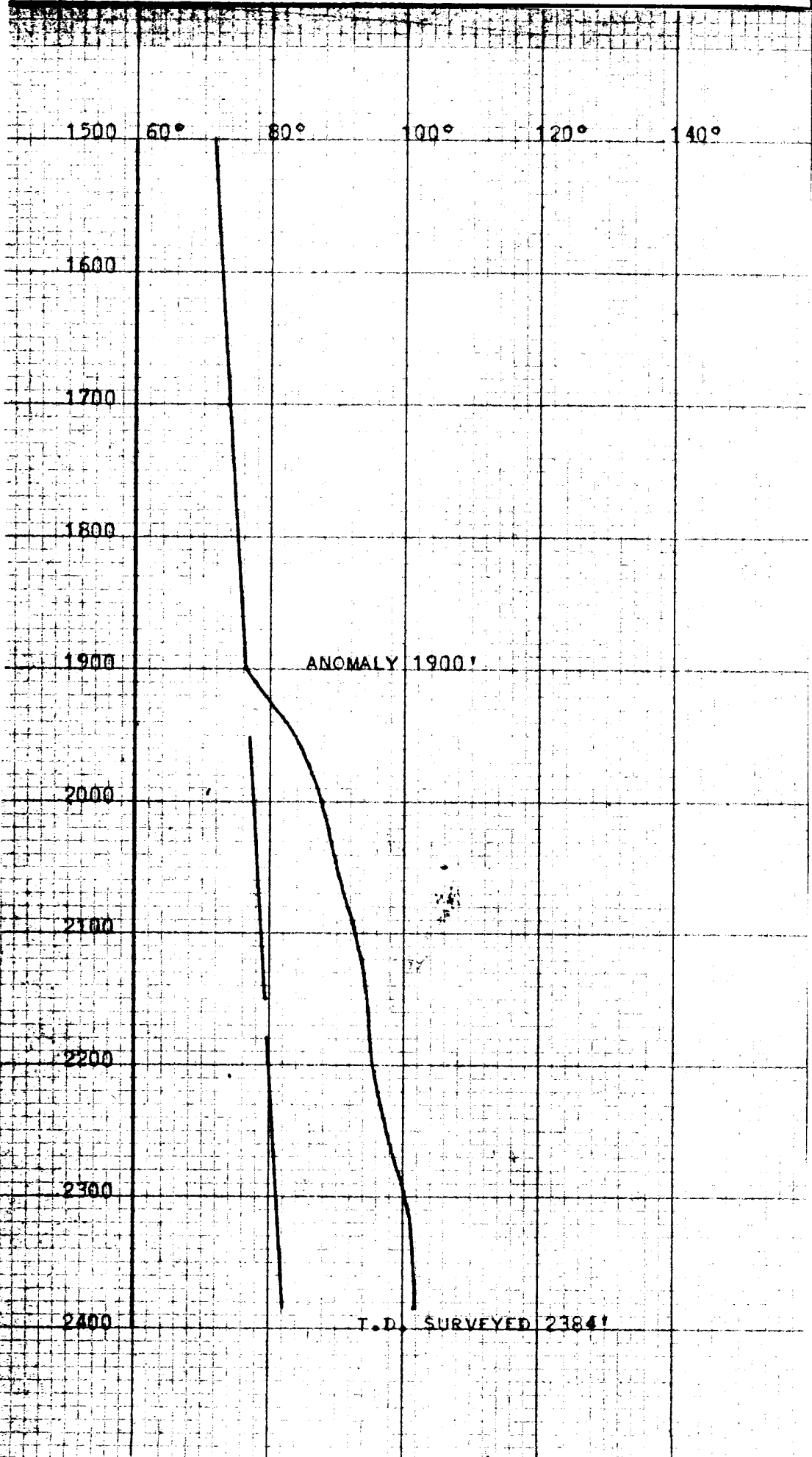
Amount of Admix **Type**

Recorded by CATT **Witnessed by** DRILLER

REMARKS OR OTHER DATA



TEMPERATURE IN DEGREES FAHRENHEIT



B. & R. SERVICE, INC.

TEMPERATURE SURVEY

COMPANY EL PASO NATURAL GAS COMPANY

WELL RUSSELL #5 FIELD _____

COUNTY SAN JUAN STATE NEW MEXICO

SEC. ^{S.W. 1/4} 25 TWP. 28N RGE. 8W

APPROX. TOP CEMENT 2963'

Survey Begins at 2500 Ft. Ends at 3020 Ft.

Approx. Fill-Up 45% Max. Temp. 84° AT 3020'

Log Measured From R.T. Run No. 1

Casing Size	Casing Depth	Diam of Hole	Depth
<u>5 1/2" from 0</u>	<u>to 5266'</u>	<u>6 1/2" from</u>	<u>to</u>
<u>from</u>	<u>to</u>	<u>from</u>	<u>to</u>

Date of Cementing JULY 14, 1959 Time 9:15 AM


Date of Survey JULY 14, 1959 Time 3:30 PM

Amount of Cement 386 SKS Type 50/50 POZMIX

Amount of Admix 6% GEL Type 50 SKS NEAT

Recorded by WILSON Witnessed by GIBBS

REMARKS OR OTHER DATA
TOP OF LINER @ 2963'



TEMPERATURE IN DEGREES FAHREHIT IT

