


# B. & R. SERVICE COMPANY

## TEMPERATURE SURVEY

COMPANY..... EL PASO NATURAL GAS COMPANY  
WELL SCHWERTFEGER # 15-A FIELD  
COUNTY SAN JUAN STATE NEW MEXICO  
SEC. 21 TWP. 27 RGE. 7



APPROX. TOP CEMENT..... 4434'

Survey Begins at 4000 Ft. Ends at 4764 Ft.

Approx. Fill-Up..... Max. Temp. 133° @ 4764'

Log Measured From RCTARY TABLE Run No. ONE

Casing Size	Casing Depth	Diam of Hole	Depth
5½" from 4434' to 4892'		6¾" from	to
from	to	from	to

Date of Cementing MAY 9, 1958 Time 4:30 P.M.

Date of Survey MAY 10, 1958 Time 4:30 A.M.

Amount of Cement 100 SACKS Type REGULAR

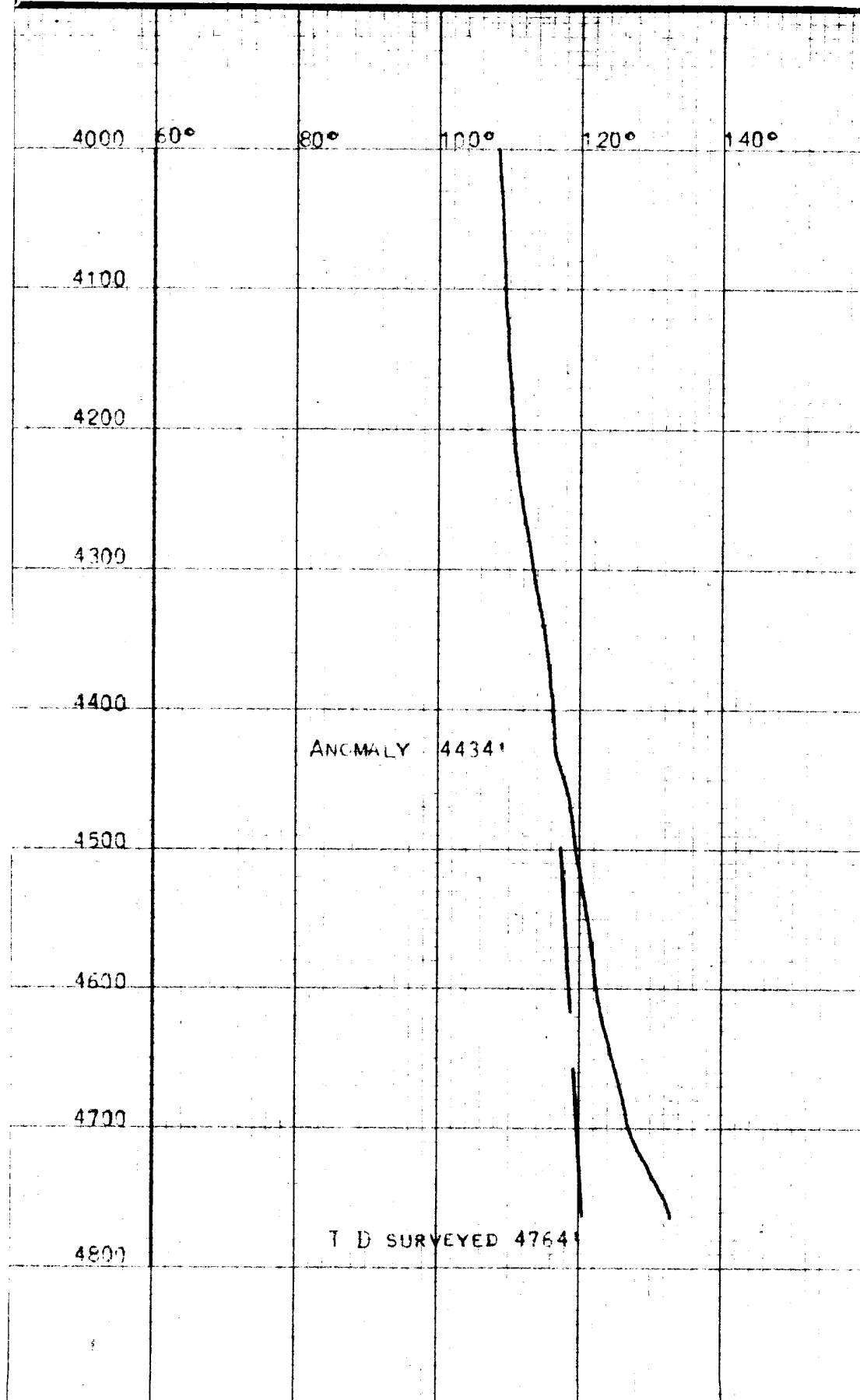
Amount of Admix Type


Recorded by MEL CAPPS Witnessed by C.W. WILLIAMS

### REMARKS OR OTHER DATA

5½" LINER HUNG FROM 4434' TO 4892'

### TEMPERATURE IN DEGREES FAHRENHEIT





|

|