



COPY TO O.G.C.

IN REPLY REFER TO:

UNITED STATES
DEPARTMENT OF THE INTERIOR
GEOLOGICAL SURVEY
P. O. Box 965
Farmington, New Mexico

May 11, 1956

El Paso Natural Gas Company
Box 997
Farmington, New Mexico

Re: New Mexico 03380

Gentlemen:

Receipt is acknowledged of your "Notice of Intention to Drill" dated May 9, 1956 covering your well No. 5-D Florance in SE $\frac{1}{4}$ sec. 18, T. 27 N., R. 8 W., N. M. P. M., San Juan County, New Mexico, So. Blanco P.C.

Your proposed work is hereby approved subject to compliance with the provisions of the "Oil and Gas Operating Regulations" revised May 25, 1952, a copy of which will be sent to you on request, and subject to the following conditions:


1. Drilling operations so authorized are subject to the attached sheet for general conditions of approval.
2. Furnish copies of all logs.

Very truly yours,

[Signature]


Jerry W. Long
Acting District Engineer

JWL:ong:ac



UNITED STATES
DEPARTMENT OF THE INTERIOR
GEOLOGICAL SURVEY

WASHINGTON, D. C.



Vertical lines indicating a continuation or reference.

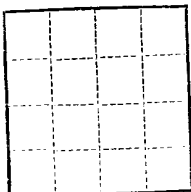
(SUBMIT IN TRIPLICATE)

UNITED STATES
DEPARTMENT OF THE INTERIOR
GEOLOGICAL SURVEY

Land Office New Mexico

Lease No. 03380

Unit Flourance



SUNDRY NOTICES AND REPORTS ON WELLS

NOTICE OF INTENTION TO DRILL	<input checked="" type="checkbox"/>	SUBSEQUENT REPORT OF WATER SHUT-OFF
NOTICE OF INTENTION TO CHANGE PLANS	<input type="checkbox"/>	SUBSEQUENT REPORT OF SHOOTING OR ACIDIZING
NOTICE OF INTENTION TO TEST WATER SHUT-OFF	<input type="checkbox"/>	SUBSEQUENT REPORT OF ALTERING CASING
NOTICE OF INTENTION TO RE-DRILL OR REPAIR WELL	<input type="checkbox"/>	SUBSEQUENT REPORT OF RE-DRILLING OR REPAIR
NOTICE OF INTENTION TO SHOOT OR ACIDIZE	<input type="checkbox"/>	SUBSEQUENT REPORT OF ABANDONMENT
NOTICE OF INTENTION TO PULL OR ALTER CASING	<input type="checkbox"/>	SUPPLEMENTARY WELL HISTORY
NOTICE OF INTENTION TO ABANDON WELL	<input type="checkbox"/>	

(INDICATE ABOVE BY CHECK MARK NATURE OF REPORT, NOTICE, OR OTHER DATA)

May 9, 1956

Well No. 5-D is located 1000 ft. from SW line and 1130 ft. from E line of sec. 18

SE Section 18
(1/4 Sec. and Sec. No.)

27N
(Twp.)

9E
(Range)

114W
(Meridian)

So. Blanco P.C.
(Field)

San Juan
(County or Subdivision)

New Mexico
(State or Territory)

The elevation of the derrick floor above sea level is 6291 ft.

DETAILS OF WORK

(State names of and expected depths to objective sands; show sizes, weights, and lengths of proposed casings; indicate mudding jobs, cementing points, and all other important proposed work)

It is intended to drill a well thru the Pictured Cliff formation using rotary tools and to perforate and water fracture possible producing zones.
Est. T.D. 2530'.

Casing Program:

9 5/8" at 120' with 125 sacks regular cement circulated to surface.
5 1/2" at 2530' with 75 sacks regular cement, 75 sacks Foamix.

The SE/4 of Section 18 is dedicated to this well.
(SE/4) NM 03380.

I understand that this plan of work must receive approval in writing by the Geological Survey before operations may be commenced.

Company El Paso Natural Gas Company

Address Box 997

Farmington, New Mexico

By W. F. Court

Title Petroleum Engineer

NEW MEXICO
OIL CONSERVATION COMMISSION

WELL LOCATION AND OR GAS PRODUCTION PLAT

MAY 4, 1966

EL PASO NATURAL GAS COMPANY

FLORANCE "D"

NM 03380

5

18.

27 N

8 W

1000

SOUTH

1180

EAST

SAN JUAN

6287

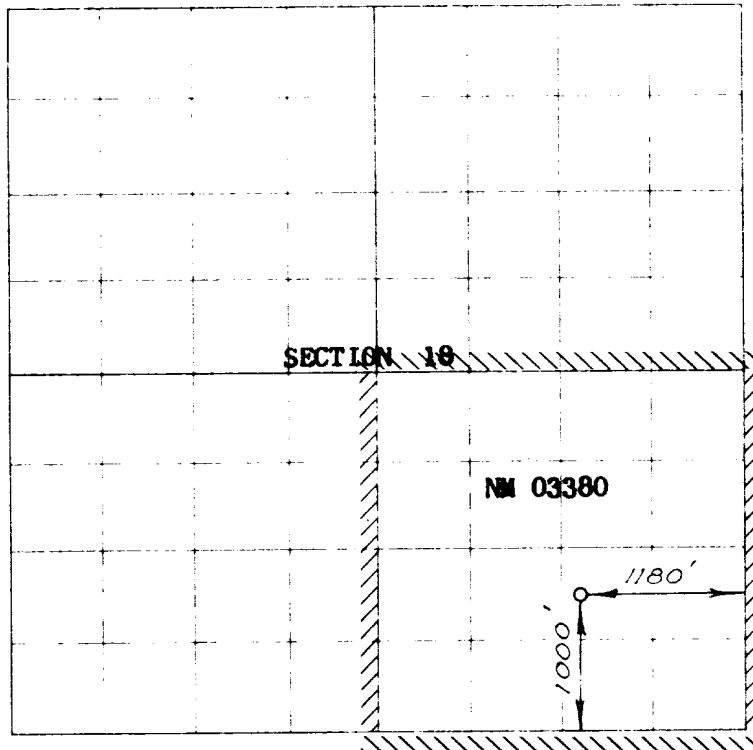
PICTURED CLIFF

SO. BLANCO

160

(1882 PLAT)

NOTE: ALL DISTANCES MUST BE MEASURED TO CENTER OF SECTION.



Scale 1 inch to 100 feet

NOTE

This section of
form is to be used
for gas wells only

I hereby certify that the above plat was prepared from
the results of actual surveys made by me or under my
supervision and that the same are true and correct to the
best of my knowledge and belief.

Date Surveyed APRIL 20, 1956

W. F. Cowart
Registered Professional Engineer and/or Land Surveyor

1. Is this well a land well?

Yes ☒ No ☐

2. If the answer to question 1

is yes, are there any other land
completed wells within the
dedicated acreage?

Yes ☐ No ☒

Name W. F. Cowart

Position Petroleum Engineer

Representing El Paso Natural Gas Co.

Address Box 997, Farmington, N.M.