



UNITED STATES
DEPARTMENT OF THE INTERIOR
GEOLOGICAL SURVEY
P. O. Box 965
Farmington, New Mexico

IN REPLY REFER TO:

August 10, 1946

Shelly Oil Company
Box 426
Farmington, New Mexico

RE: Navajo 1-149-Ind-8466

Gentlemen:

Receipt is acknowledged of your "Notice of Intention to Drill" covering your well No. 2 John Charles in NW 1/4 sec. 13, T. 27 N., R. 9 W., N. M. P. M., San Juan County, New Mexico, South Blanco (P.C.) pool.

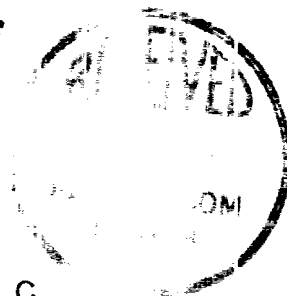
Your proposed work is hereby approved subject to compliance with the provisions of the "Oil and Gas Operating Regulations" revised May 25, 1942, a copy of which will be sent to you on request, and subject to the following conditions:

1. Drilling operations so authorized are subject to the attached sheet for general conditions of approval.
2. Furnish copies of all logs.

Very truly yours,

P. P. McGrath
District Engineer


PPMcGrath:sl
cc - Navajo Agency



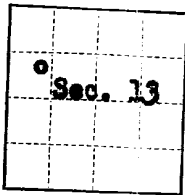
COPY TO O. C. C.

101 KHSBY 101

UNITED STATES
DEPARTMENT OF THE INTERIOR
GEOLOGICAL SURVEY



COPY TO O. C.



(SUBMIT IN TRIPLICATE)

UNITED STATES
DEPARTMENT OF THE INTERIOR
GEOLOGICAL SURVEY

Indian Agency

Santa Fe Navajo Allotted

Allottee I-149-Ind. 8466

Lease No. John Charles

SUNDRY NOTICES AND REPORTS ON WELLS

NOTICE OF INTENTION TO DRILL	<input checked="" type="checkbox"/>	SUBSEQUENT REPORT OF WATER SHUT-OFF	
NOTICE OF INTENTION TO CHANGE PLANS		SUBSEQUENT REPORT OF SHOOTING OR ACIDIZING	
NOTICE OF INTENTION TO TEST WATER SHUT-OFF		SUBSEQUENT REPORT OF ALTERING CASING	
NOTICE OF INTENTION TO REDRILL OR REPAIR WELL		SUBSEQUENT REPORT OF REDRILLING OR REPAIR	
NOTICE OF INTENTION TO SHOOT OR ACIDIZE		SUBSEQUENT REPORT OF ABANDONMENT	
NOTICE OF INTENTION TO PULL OR ALTER CASING		SUPPLEMENTARY WELL HISTORY	
NOTICE OF INTENTION TO ABANDON WELL			

(INDICATE ABOVE BY CHECK MARK NATURE OF REPORT, NOTICE, OR OTHER DATA)

John Charles

August 9, 19 56

Well No. 2 is located 1650 ft. from N line and 990 ft. from W line of sec. 13

NW/4 Section 13 27N 9W N. M. P. M.
(1/4 Sec. and Sec. No.) (Twp.) (Range) (Meridian)
San Blanco (B.C.) San Juan New Mexico
(Field) (County or Subdivision) (State or Territory)

The elevation of the derrick floor above sea level is _____ ft.


DETAILS OF WORK

(State names of and expected depths to objective sands; show sizes, weights, and lengths of proposed casings; indicate mudlogging jobs, cementing points, and all other important proposed work)

It is our intention to drill well No. 2 to approximately 2300' to test the Pictured Cliffs formation. Our casing program is as follows:

150' of 3-5/8" OD 24# casing - cemented with 150 sks. reg. cement - circulated.
2300' of 5-1/2" OD 14# casing - cemented with 150 sks. reg. cement

The designated drilling unit is the NW/4 Section 13-27N-9W



I understand that this plan of work must receive approval in writing by the Geological Survey before operations may be commenced

Company SKELLY OIL COMPANY
Address Box 426
Farmington, New Mexico

By P. E. Joseph
Title District Foreman



Box 13

1/1/1913

NEW MEXICO
OIL CONSERVATION COMMISSION

Form C-128

Well Location and/or Gas Proration Plat

Date August 9, 1956

Operator SHALLY OIL COMPANY Lease JOHN SHALLY

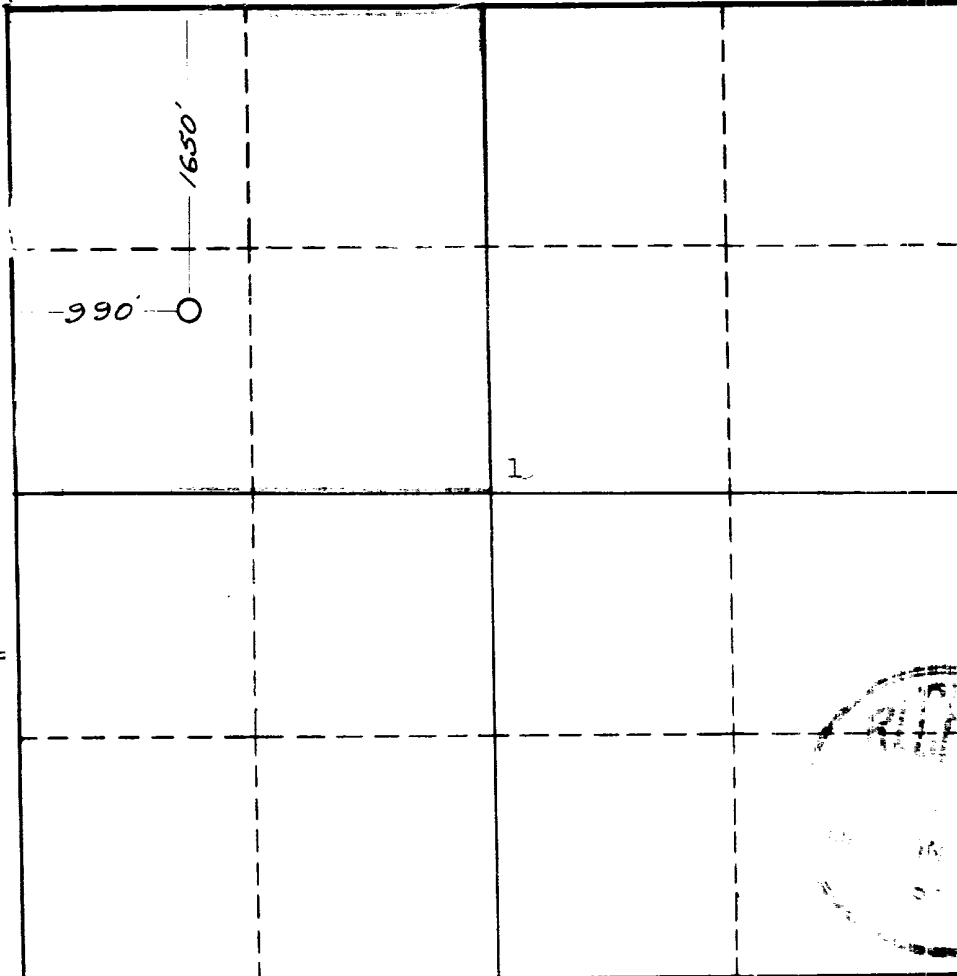
Well No. 2 Section 13 Township 47 NORTH Range 9 EAST NMPM

Located 1450 Feet From the NORTH Line, 990 Feet From the WEST Line,

BLANCO County, New Mexico. G. L. Elevation _____

Name of Producing Formation Pictured Cliffs Pool South Blanco Dedicated Acreage 160

(Note: All distances must be from outer boundaries of Section)



NOTE

This section of form is to be used for gas wells only.



SCALE: 1"=1000'

1. Is this Well a Dual Comp.? Yes No
2. If the answer to Question 1 is yes, are there any other dually completed wells within the dedicated acreage? Yes No

Name J. E. Cooper
Position District Foreman
Representing Shally Oil Company
Address Box 426, Farmington, New Mexico

This is to certify that the above plat was prepared from field notes of actual surveys made by me or under my supervision and that the same are true and correct to the best of my knowledge and belief.

Date Surveyed August 9, 1956
James P. Leese
Registered Professional Engineer and/or
Land Surveyor James P. Leese
E. 11463