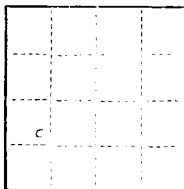


(SUBMIT IN TRIPLICATE)

UNITED STATES
DEPARTMENT OF THE INTERIOR
GEOLOGICAL SURVEY

Land Office Navajo Allotted
Lease No. I-149-Ind.2466
Unit John Charles



SUNDRY NOTICES AND REPORTS ON WELLS

NOTICE OF INTENTION TO DRILL.....	SUBSEQUENT REPORT OF WATER SHUT-OFF.....
NOTICE OF INTENTION TO CHANGE PLANS.....	SUBSEQUENT REPORT OF SHOOTING OR ACIDIZING.....
NOTICE OF INTENTION TO TEST WATER SHUT-OFF.....	SUBSEQUENT REPORT OF ALTERING CASING.....
NOTICE OF INTENTION TO RE-DRILL OR REPAIR WELL.....	SUBSEQUENT REPORT OF RE-DRILLING OR REPAIR.....
NOTICE OF INTENTION TO SHOOT OR ACIDIZE.....	SUBSEQUENT REPORT OF ABANDONMENT.....
NOTICE OF INTENTION TO PULL OR ALTER CASING.....	SUPPLEMENTARY WELL HISTORY.....
NOTICE OF INTENTION TO ABANDON WELL.....	

(INDICATE ABOVE BY CHECK MARK NATURE OF REPORT, NOTICE, OR OTHER DATA)

November 23, 1953

Well No. 1 is located 1650 ft. from S line and 890 ft. from W line of sec. 13
N 1/4-SW 1/4 Sec. 13 27N 9W N.M.P.M.
 (1/4 Sec. and 1/4 Sec. No.) (Twp.) (Range) (Meridian)
Fulcher-Kutz San Juan New Mexico
 (Field) (County or Subdivision) (State or Territory)


The elevation of the derrick floor above sea level is 6013 ft.

DETAILS OF WORK

(State names of and expected depths to objective sands; show sizes, weights, and lengths of proposed casings; indicate mudlogging jobs, cementing points, and all other important proposed work)

Set 100' plugs from 2042' to 2142' - 1960' to 2060' - 1756' to 1856' - 1184' to 1284' - 1040' to 1140' - Set 25' cap in top of 10-3/4" surface casing.

Set a permanent marker of 4" pipe 4' above the ground level.



I understand that this plan of work must receive approval in writing by the Geological Survey before operations may be commenced:

Company Skelly Oil Company
 Address Box 426,
Farmington, New Mexico

By J. L. C.
 Title District Foreman



IN REPLY REFER TO:

UNITED STATES
DEPARTMENT OF THE INTERIOR
GEOLOGICAL SURVEY

P. O. Box 965
Farmington, New Mexico

April 9, 1954


Skelly Oil Company
Box 426
Farmington, New Mexico

Re: Navajo Indian
I-142-1-1-8466

Gentlemen:

Your "Subsequent Report of Abandonment" dated November 23, 1953, covering your well No. 1 John Charles, located on subject lease in the NW $\frac{1}{4}$ SW $\frac{1}{4}$ sec. 13, T. 27 N., R. 9 W., N. M. P. M., San Juan County, New Mexico is hereby approved.

Very truly yours,


P. T. McGrath
District Engineer

PTMcGrath:vfm

