



IN REPLY REFER TO:

UNITED STATES
DEPARTMENT OF THE INTERIOR
GEOLOGICAL SURVEY

P. O. Box 965
Farmington, New Mexico

April 9, 1954

Skelly Oil Company
Box 426
Farmington, New Mexico

San Juan
Re: Navajo Indian
I-149-Ind-8466

Gentlemen:

Your "Subsequent Report of Abandonment" dated November 23, 1953, covering your well No. 1 John Charles, located on subject lease in the NW $\frac{1}{4}$ SW $\frac{1}{4}$ sec. 13, T. 27 N., R. 9 W., N. M. P. M., San Juan County, New Mexico is hereby approved.

Very truly yours,

P. T. McGrath
P. T. McGrath
District Engineer

PTMcGrath:vfm

Inspected by:
P.T. McGrath
April 9, 1954



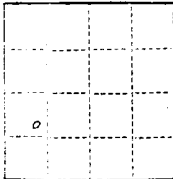
FARMINGTON OFFICE COPY

XERO
COPY

XERO
COPY

XERO
COPY

XERO
COPY



(SUBMIT IN TRIPPLICATE)

UNITED STATES
DEPARTMENT OF THE INTERIOR
GEOLOGICAL SURVEY

Budget Bureau 42-10000-1
Approval expires 12-31-55.

Land Office Navajo Allotted
Lease No. I-119-Ind. 2466
Unit John Charles

SUNDRY NOTICES AND REPORTS ON WELLS

NOTICE OF INTENTION TO DRILL.....	SUBSEQUENT REPORT OF WATER SHUT-OFF.....
NOTICE OF INTENTION TO CHANGE PLANS.....	SUBSEQUENT REPORT OF SHOOTING OR ACIDIZING.....
NOTICE OF INTENTION TO TEST WATER SHUT-OFF.....	SUBSEQUENT REPORT OF ALTERING CASING.....
NOTICE OF INTENTION TO RE-DRILL OR REPAIR WELL.....	SUBSEQUENT REPORT OF RE-DRILLING OR REPAIR.....
NOTICE OF INTENTION TO SHOOT OR ACIDIZE.....	SUBSEQUENT REPORT OF ABANDONMENT..... X
NOTICE OF INTENTION TO PULL OR ALTER CASING.....	SUPPLEMENTARY WELL HISTORY.....
NOTICE OF INTENTION TO ABANDON WELL.....	

(INDICATE ABOVE BY CHECK MARK NATURE OF REPORT, NOTICE, OR OTHER DATA)

November 23, 1953

Well No. 1 is located 1650 ft. from S line and 890 ft. from E line of sec. 13

11/4-SW/4 Sec. 13 27N 6W N.M.P.M.
(Sec. and Sec. No.) (Twp.) (Range) (Meridian)
Fulcher-Kutz Santa Fe New Mexico
(Field) (County or Subdivision) (State or Territory)


The elevation of the derrick floor above sea level is 6013 ft.

DETAILS OF WORK

(State names of and expected depths to objective sands; show sizes, weights, and lengths of proposed casings; indicate mudding jobs, cementing points, and all other important proposed work)

Set 100' plugs from 2042' to 2142' - 1960' to 2060' - 1756' to 1856' -
1184' to 1284' - 1040' to 1140' - Set 25' cap in top of 10-3/4"
surface casing.

Set a permanent marker of 4" pipe 4' above the ground level.



Understand that this plan of work must receive approval in writing by the Geological Survey before operations may be commenced.

Company Skelly Oil Company

Address Box 426,

Farmington, New Mexico


By P. E. Cooper

Title District Foreman



GOVERNOR
DAVID F. CARGO
CHAIRMAN

State of New Mexico
Oil Conservation Commission



LAND COMMISSIONER
GUYTON B. HAYS
MEMBER

1000 RIO BRAZOS ROAD
AZTEC

STATE GEOLOGIST
A. L. PORTER, JR.
SECRETARY - DIRECTOR

July 7, 1967

United States Geological Survey
P. O. Box 959
Farmington, New Mexico 87401

Re: Skelly Oil Company
John Charles #1
SW/4 Sec. 13, T 27N, R 9W
San Juan County, New Mexico

Gentlemen:

In December 1953, we received copies of federal form 9-330 showing that the above well was drilled through the Pictured Cliffs formation which was found to be non-commercial and the well was plugged and abandoned. We have never received copies of form 9-331, subsequent report of plugging, setting out the plugging details. If you have copies of the above information, we will appreciate it very much if you will mail them to us. If you do not have extra copies, we will be glad to make a copy if you will mail us yours and we will then return it to you.

Yours very truly,

Emery C. Arnold
Supervisor, District #3

ECA:mc

cc: Skelly Oil Company
P. O. Box 426
Farmington, New Mexico

Oil Conservation Commission
Santa Fe, New Mexico

Extra file

XERO
COPY

XERO
COPY

XERO
COPY

XERO
COPY