

NO. OF COPIES RECEIVED	3
DISTRIBUTION	
SANTA FE	/
FILE	/ ✓
U.S.G.S.	
LAND OFFICE	
OPERATOR	/

# NEW MEXICO OIL CONSERVATION COMMISSION

3-NMOCC-Aztec ✓  
1-File

Form C-103  
Supersedes Old  
C-102 and C-103  
Effective 1-1-65

5a. Indicate Type of Lease State <input type="checkbox"/> Fee <input checked="" type="checkbox"/>
5. State Oil & Gas Lease No.
7. Unit Agreement Name
8. Farm or Lease Name CAMPBELL COM.
9. Well No. 1
10. Field and Pool, or Wildcat Dakota Basin
12. County SAN JUAN

<b>SUNDRY NOTICES AND REPORTS ON WELLS</b> <small>(DO NOT USE THIS FORM FOR PROPOSALS TO DRILL OR TO DEEPEN OR PLUG BACK TO A DIFFERENT RESERVOIR. USE "APPLICATION FOR PERMIT -" (FORM C-101) FOR SUCH PROPOSALS.)</small>	
1. OIL WELL <input type="checkbox"/> GAS WELL <input checked="" type="checkbox"/> OTHER <input type="checkbox"/>	
2. Name of Operator GETTY OIL COMPANY	
3. Address of Operator P.O. BOX 249, HOBBS, NEW MEXICO 88240	
4. Location of Well UNIT LETTER <u>B</u> , <u>990</u> FEET FROM THE <u>NORTH</u> LINE AND <u>1650</u> FEET FROM THE <u>EAST</u> LINE, SECTION <u>15</u> TOWNSHIP <u>27-N</u> RANGE <u>12-W</u> NMPM.	
15. Elevation (Show whether DF, RT, GR, etc.)	

16. Check Appropriate Box To Indicate Nature of Notice, Report or Other Data NOTICE OF INTENTION TO:		SUBSEQUENT REPORT OF:	
PERFORM REMEDIAL WORK <input type="checkbox"/>	PLUG AND ABANDON <input checked="" type="checkbox"/>	REMEDIAL WORK <input type="checkbox"/>	ALTERING CASING <input type="checkbox"/>
TEMPORARILY ABANDON <input type="checkbox"/>	CHANGE PLANS <input type="checkbox"/>	COMMENCE DRILLING OPNS. <input type="checkbox"/>	PLUG AND ABANDONMENT <input type="checkbox"/>
PULL OR ALTER CASING <input type="checkbox"/>	OTHER <input type="checkbox"/>	CASING TEST AND CEMENT JOB <input type="checkbox"/>	OTHER <input type="checkbox"/>

17. Describe Proposed or Completed Operations (Clearly state all pertinent details, and give pertinent dates, including estimated date of starting any proposed work) SEE RULE 1103.

It is proposed to P & A this well as follows:

1. Mud up. Lay a cement plug from 6070-6020' (Approx. 5 sacks).
2. Lay a cement plug from 2480'-2330' (Approx. 15 sacks).
3. Lay a cement plug from 1530-1430' (Approx. 10 sacks).
4. Lay a cement plug from 370'-320' (Approx. 5 sacks).
5. Lay a 10 sack cement plug at the surface.
6. Erect a surface marker with suitable identification.



18. I hereby certify that the information above is true and complete to the best of my knowledge and belief.

SIGNED <u>C. X. Wade</u>	TITLE <u>AREA SUPERINTENDENT</u>	DATE <u>8-16-71</u>
APPROVED BY <u>[Signature]</u>	TITLE <u>Sup Dist III</u>	DATE <u>9-27-71</u>
CONDITIONS OF APPROVAL, IF ANY:		
WLG/bh		

Page 10 of 10

10

Page 10 of 10

Page 10 of 10

Page 10 of 10

Page 10 of 10

Page 10 of 10

Page 10 of 10

Page 10 of 10

Page 10 of 10

Page 10 of 10

Page 10 of 10

Page 10 of 10

Page 10 of 10

Page 10 of 10

Page 10 of 10

Page 10 of 10

Page 10 of 10

Page 10 of 10

Page 10 of 10

Page 10 of 10

Page 10 of 10

Page 10 of 10

Page 10 of 10

Page 10 of 10

Page 10 of 10

Page 10 of 10

Page 10 of 10

Page 10 of 10

Page 10 of 10

Page 10 of 10


Page 10 of 10

Page 10 of 10

Page 10 of 10

Page 10 of 10

Page 10 of 10



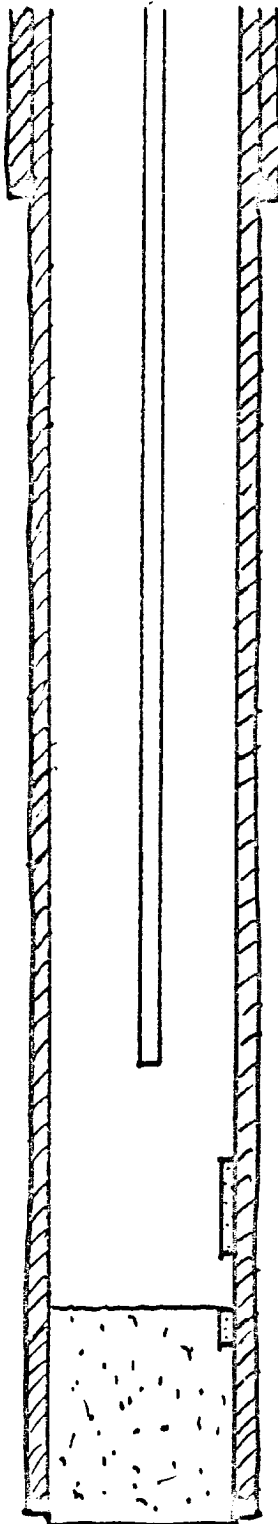
Page 10 of 10

Page 10 of 10

Page 10 of 10

Page 10 of 10

PRESENT



2-3/8" 4.7# Tbg. SA 6042'

8-5/8" 24# J-55  
CSA 123' Cmt. Cir.

DAKOTA PERFORATIONS


6070-92'

4 JSPF

6104-10'

4-1/2", 11.6# & 9.5#  
CSA 6244' Cmt. Circ.

PROPOSED



0'  
10' SURFACE

KIRKLAND  
320'  
370'

PICTURE  
CLIFF

1430'  
1530'

CLIFF  
2330'  
HOUSE  
2480'

DAKOTA  
6020'  
6070'

SAND FILL TO 6104'

T. D. 6245'

GETTY OIL COMPANY  
CAMPBELL COM. #1  
SAN JUAN COUNTY, NEW MEXICO  
AUGUST 3, 1971