

P. O. Box 565  
Farmington, New Mexico

August 2, 1956

Shelly Oil Company  
Box 565  
Farmington, New Mexico

Navajo Allotted  
RD: Contract E-LDS-IND-8465

Gentlemen:

Receipt is acknowledged of your "Notice of Intention to Drill" dated August 2, 1956 covering your well No. 3 Charley-Pah in sec. 12, T. 27 N., R. 9 E., N. M. P. M., San Juan County, New Mexico, No. Blanco pool.


Your proposed work is hereby approved subject to compliance with the provisions of the "Oil and Gas Operating Regulations" revised May 29, 1942, a copy of which will be sent to you on request, and subject to the following conditions:

1. Drilling operations so authorized are subject to the attached sheet for general conditions of approval.
2. Furnish copies of all logs.

Very truly yours,

P. T. McGrath  
District Engineer

PTMcGrath:al  
cc - Navajo Agency



COPIES TO O. C. C.



(SUBMIT IN TRIPLICATE)

UNITED STATES  
DEPARTMENT OF THE INTERIOR  
GEOLOGICAL SURVEY

Indian Agency \_\_\_\_\_  
Hawage Allocated \_\_\_\_\_  
Allottee 2-149-2nd, 8465  
Lease No. 2-149-2nd, 8465


# SUNDRY NOTICES AND REPORTS ON WELLS

NOTICE OF INTENTION TO DRILL	<input checked="" type="checkbox"/>	SUBSEQUENT REPORT OF WATER SHUT-OFF	
NOTICE OF INTENTION TO CHANGE PLANS		SUBSEQUENT REPORT OF SHOOTING OR ACIDIZING	
NOTICE OF INTENTION TO TEST WATER SHUT-OFF		SUBSEQUENT REPORT OF ALTERING CASING	
NOTICE OF INTENTION TO REDRILL OR REPAIR WELL		SUBSEQUENT REPORT OF REDRILLING OR REPAIR	
NOTICE OF INTENTION TO SHOOT OR ACIDIZE		SUBSEQUENT REPORT OF ABANDONMENT	
NOTICE OF INTENTION TO PULL OR ALTER CASING		SUPPLEMENTARY WELL HISTORY	
NOTICE OF INTENTION TO ABANDON WELL			

(INDICATE ABOVE BY CHECK MARK NATURE OF REPORT, NOTICE, OR OTHER DATA)

Charley

August 2, 19 56

Well No. 3 is located 1290 ft. from S line and 1190 ft. from W line of sec. 12  
SW/4 Section 12 27N 7W H. E. P. M.  
 (1/4 Sec. and Sec. No.) (Twp.) (Range) (Meridian)  
Patagonia, Ga. Blanco San Juan New Mexico  
 (Field) (County or Subdivision) (State or Territory)

The elevation of the derrick floor above sea level is \_\_\_\_\_ ft.

## DETAILS OF WORK

(State names of and expected depths to objective sands; show sizes, weights, and lengths of proposed casings; indicate mudding jobs, cementing points, and all other important proposed work)

It is our intention to drill well No. 3 approximately 2150' to test the Pictured Cliffs formation. Casing program is as follows:  
 190' - 8-3/8" CD 24/ casing - cemented with 200 lbs. reg. cement - circulated.  
 2150' - 5-1/2" CD 14/ casing - cemented with 200 lbs. reg. cement.

The designated drilling is the SW/4 of Section 12-27N-7W.



I understand that this plan of work must receive approval in writing by the Geological Survey before operations may be commenced.

Company SEELY OIL COMPANY  
 Address Box 426  
Farmington, New Mexico  
 By P. E. Cooper  
 Title District Foreman



NEW MEXICO  
OIL CONSERVATION COMMISSION

Form C-128

Well Location and/or Gas Proration Plat

Date August 1, 1956

Operator SKILLY OIL COMPANY

Lease CHARLIE PAI

Well No. 2 Section 12 Township 27 NORTH Range 9 WEST NMPM

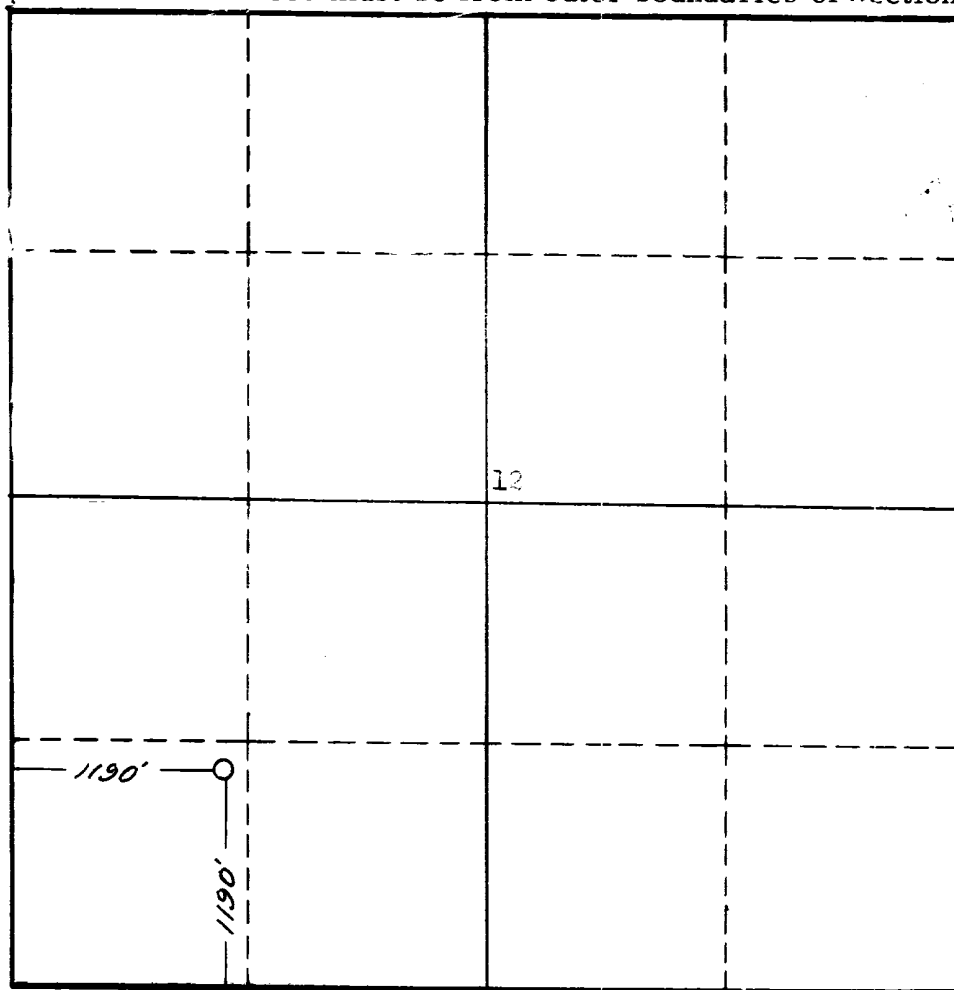
Located 1190 Feet From the SOUTH Line, 1190 Feet From the WEST Line,

SAN JUAN

County, New Mexico. G. L. Elevation \_\_\_\_\_

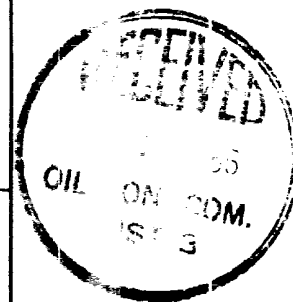
Name of Producing Formation Pictured Cliffs Pool 50 Blanco Dedicated Acreage 160

(Note: All distances must be from outer boundaries of Section)



NOTE

This section of form is to be used for gas wells only.



1. Is this Well a Dual Comp. ? Yes 2 No 2.
2. If the answer to Question 1 is yes, are there any other dually completed wells within the dedicated acreage? Yes \_\_\_\_\_ No \_\_\_\_\_.

Name J. E. Leese  
Position District Foreman  
Representing Skilly Oil Company  
Address Box 126, Farmington, New Mexico

This is to certify that the above plat was prepared from field notes of actual surveys made by me or under my supervision and that the same are true and correct to the best of my knowledge and belief.

Date Surveyed 30 JULY 1956  
James B. Leese  
Registered Professional Engineer and/or  
Land Surveyor James B. Leese  
N. Mex. Reg. No. 1463