



IN REPLY REFER TO:

COPY TO O. C. C.

UNITED STATES
DEPARTMENT OF THE INTERIOR
GEOLOGICAL SURVEY
P. O. Box 966
Farmington, New Mexico

October 13, 1955

R & C Drilling Company, Inc.
Box 1846
Farmington, New Mexico

Re: Santa Fe 078673

Gentlemen:

Receipt is acknowledged of your "Notice of Intention to Drill" dated October 17, 1955 covering your well No. R & C 16 in SE 1/4 sec. 10, T. 27 N., R. 11 W., N. M. P. M., San Juan County, New Mexico, West Kutz pool. *ext*

Your proposed work is hereby approved subject to compliance with the provisions of the "Oil and Gas Operating Regulations" revised May 25, 1942, a copy of which will be sent to you on request, and subject to the following conditions:


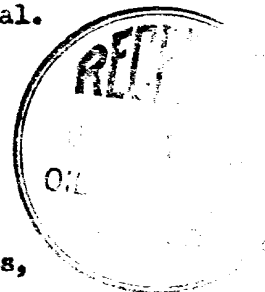

1. Drilling operations so authorized are subject to the attached sheet for general conditions of approval.
2. Furnish copies of all logs.

Very truly yours,

(Orig. Sgd.) P. T. McGrath


P. T. McGrath
District Engineer


PTMcGrath:al



UNITED STATES
DEPARTMENT OF THE INTERIOR
BUREAU OF RECLAMATION

2.0 OT Y40





(SUBMIT IN TRIPLICATE)

UNITED STATES
DEPARTMENT OF THE INTERIOR
GEOLOGICAL SURVEY

Land Office Santa Fe
Lease No. 078673
Unit _____

SUNDRY NOTICES AND REPORTS ON WELLS

NOTICE OF INTENTION TO DRILL.....	<input checked="" type="checkbox"/>	SUBSEQUENT REPORT OF WATER SHUT-OFF.....
NOTICE OF INTENTION TO CHANGE PLANS.....	<input type="checkbox"/>	SUBSEQUENT REPORT OF SHOOTING OR ACIDIZING.....
NOTICE OF INTENTION TO TEST WATER SHUT-OFF.....	<input type="checkbox"/>	SUBSEQUENT REPORT OF ALTERING CASING.....
NOTICE OF INTENTION TO RE-DRILL OR REPAIR WELL.....	<input type="checkbox"/>	SUBSEQUENT REPORT OF RE-DRILLING OR REPAIR.....
NOTICE OF INTENTION TO SHOOT OR ACIDIZE.....	<input type="checkbox"/>	SUBSEQUENT REPORT OF ABANDONMENT.....
NOTICE OF INTENTION TO PULL OR ALTER CASING.....	<input type="checkbox"/>	SUPPLEMENTARY WELL HISTORY.....
NOTICE OF INTENTION TO ABANDON WELL.....	<input type="checkbox"/>	

(INDICATE ABOVE BY CHECK MARK NATURE OF REPORT, NOTICE, OR OTHER DATA)

October 17, 1955

Well No. B & G 16 is located 1180 ft. from N line and 800 ft. from E line of sec. 10

SE 1/4 Sec. 10 (1/4 Sec. and Sec. No.) 27N (Twp.) 11W (Range) N.M.P.M. (Meridian)
West Kutz (Field) San Juan (County or Subdivision) New Mexico (State or Territory)

The elevation of the derrick floor above sea level is 6214 ft.

DETAILS OF WORK

(State names of and expected depths to objective sands; show sizes, weights, and lengths of proposed casings; indicate mudding jobs, cementing points, and all other important proposed work)

8 5/8" casing to approximately 90' - 50 sacks

5 1/2" to approximately 2000' - 200 sacks.

To test Pictured Cliffs formation.

I understand that this plan of work must receive approval in writing by the Geological Survey before operations may be commenced.

Company R & G DRILLING COMPANY, INC.

Address Box 1848

Farmington, N. M.

By William J. Russell

Title President