



COPY TO O.C.C.

IN REPLY REFER TO:

UNITED STATES
DEPARTMENT OF THE INTERIOR
GEOLOGICAL SURVEY
P. O. Box 965
Farmington, New Mexico

March 21, 1956

Skelly Oil Company
Box 426
Farmington, New Mexico

Re: Navajo I-149-Ind-8464

Gentlemen:


Receipt is acknowledged of your "Notice of Intention to Drill" dated March 20, 1956 covering your well No. 1 Nellie Flatere in SW $\frac{1}{4}$ sec. 10, T. 27 N., R. 9 W., N. M. P. M., San Juan County, New Mexico, South Blanco pool.

Your proposed work is hereby approved subject to compliance with the provisions of the "Oil and Gas Operating Regulations" revised May 2, 1942, a copy of which will be sent to you on request, and subject to the following conditions:

1. Drilling operations so authorized are subject to the attached sheet for general conditions of approval.
2. Furnish copies of all logs.

Very truly yours,


P. T. McGrath
District Engineer



PTMcGrath:as
cc - Navajo Agency



UNITED STATES
DEPARTMENT OF THE INTERIOR
GEOLOGICAL SURVEY



The following is a list of the names of the persons who have been employed by the Geological Survey during the year 1900, and the number of days each has been employed.

As the names of the persons who have been employed by the Geological Survey during the year 1900, and the number of days each has been employed.

The following is a list of the names of the persons who have been employed by the Geological Survey during the year 1900, and the number of days each has been employed.

END
J. W. GARDNER

1900
J. W. GARDNER

(SUBMIT IN TRIPLICATE)

UNITED STATES
DEPARTMENT OF THE INTERIOR
GEOLOGICAL SURVEY

Indian Agency _____
Allottee Public Estate
Lease No. 1-242-2nd-244

Sec. 10		
41		

SUNDRY NOTICES AND REPORTS ON WELLS

NOTICE OF INTENTION TO DRILL	<input checked="" type="checkbox"/>	SUBSEQUENT REPORT OF WATER SHUT-OFF	
NOTICE OF INTENTION TO CHANGE PLANS		SUBSEQUENT REPORT OF SHOOTING OR ACIDIZING	
NOTICE OF INTENTION TO TEST WATER SHUT-OFF		SUBSEQUENT REPORT OF ALTERING CASING	
NOTICE OF INTENTION TO REDRILL OR REPAIR WELL		SUBSEQUENT REPORT OF REDRILLING OR REPAIR	
NOTICE OF INTENTION TO SHOOT OR ACIDIZE		SUBSEQUENT REPORT OF ABANDONMENT	
NOTICE OF INTENTION TO PULL OR ALTER CASING		SUPPLEMENTARY WELL HISTORY	
NOTICE OF INTENTION TO ABANDON WELL			

(INDICATE ABOVE BY CHECK MARK NATURE OF REPORT, NOTICE, OR OTHER DATA)

Public Estate

March 22, 19 56

Well No. 1 is located 2440 ft. from S line and 2425 ft. from W line of sec. 20

SW 1/4 Section 20
(1/4 Sec. and Sec. No.)

SW
(Twp.)

SW
(Range)

T. 1. N. R. 1. E.
(Meridian)

South Platte
(Field)

San Juan
(County or Subdivision)

New Mexico
(State or Territory)

The elevation of the derrick floor above sea level is _____ ft.

DETAILS OF WORK

(State names of and expected depths to objective sands; show sizes, weights, and lengths of proposed casings; indicate mudding jobs, cementing points, and all other important proposed work)

It is our intention to drill well No. 1 to an approximate depth of 2500' to test the Flinted Chalk Formation. Our casing program is as follows:

1st 9-5/8" 40.00 4-25 casing to be cemented with 150 sacks pug cement and 2250' 9-5/8" 14.5 4-25, to be cemented with 300 sacks cement.

The designated drilling unit is the SW 1/4 Section 20.

I understand that this plan of work must receive approval in writing by the Geological Survey before operations may be commenced.

Company SUNLIZ OIL COMPANY

Address P. O. Box 444

Partridge, New Mexico

By P. E. Cooper

Title District Foreman



NEW MEXICO
OIL CONSERVATION COMMISSION

Form C-128

Well Location and/or Gas Proration Plat

Date March 20, 1956

Operator SKELLY OIL COMPANY

Lease MILLIE PRYNO PLATERO

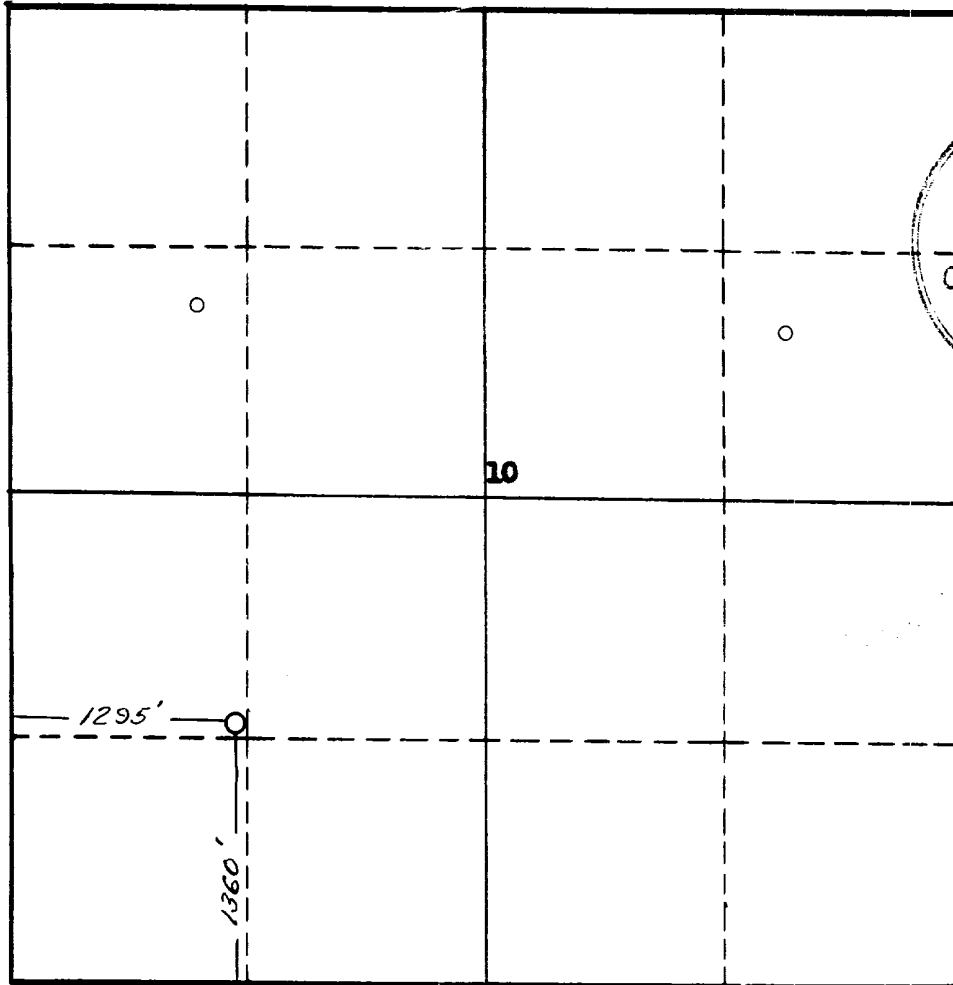
Well No. I Section 10 Township 27 NORTH Range 9 WEST, NMPM

Located 1360 Feet From the SOUTH Line, 1295 Feet From the WEST Line,

SAN JUAN County, New Mexico. G. L. Elevation _____

Name of Producing Formation Pictured Cliffs Pool South Blases Dedicated Acreage 159.36

(Note: All distances must be from outer boundaries of Section)



NOTE

This section of form is to be used for gas wells only.



1. Is this Well a Dual Comp. ? Yes ___ No X.
2. If the answer to Question 1 is yes, are there any other dually completed wells within the dedicated acreage? Yes ___ No ___.

Name J. E. Cooper
Position District Foreman
Representing Skelly Oil Company
Address Box 426, Farmington, New Mexico

This is to certify that the above plat was prepared from field notes of actual surveys made by me or under my supervision and that the same are true and correct to the best of my knowledge and belief.

Date Surveyed 17 MARCH 1956
James P. Leese
Registered Professional Engineer and/or
Land Surveyor James P. Leese
N. Mex. Reg. No. 1463