



IN REPLY REFER TO:

UNITED STATES  
DEPARTMENT OF THE INTERIOR  
GEOLOGICAL SURVEY  
P. O. Box 965  
Farmington, New Mexico

August 22, 1956

Skelly Oil Company  
Box 426  
Farmington, New Mexico

Navajo Allotted  
Re: Contract I-149-Ind-8465

Gentlemen:

Receipt is acknowledged of your "Notice of Intention to Drill" dated August 20, 1956 covering your well No. 4 Charley Pah in SW<sup>1</sup> sec. 12, T. 27 N., R. 9 W., N. M. P. M., San Juan County, New Mexico, South Blanco-PC pool.

Your proposed work is hereby approved subject to compliance with the provisions of the "Oil and Gas Operating Regulations" revised May 25, 1942, a copy of which will be sent to you on request, and subject to the following conditions:

1. Drilling operations so authorized are subject to the attached sheet for general conditions of approval.
2. Furnish copies of all logs.
3. Approval granted subject to the approval of the New Mexico Oil Conservation Commission of the unauthorized location.

Very truly yours,

(Orig. Sgd.) P. T. McGrath

P. T. McGrath  
District Engineer

PTMcGrath:al

cc-Indian Agency



COPY TO O. C. C.

UNITED STATES  
DEPARTMENT OF THE INTERIOR  
BUREAU OF LAND MANAGEMENT



TO: [illegible]  
FROM: [illegible]  
SUBJECT: [illegible]  
[Several paragraphs of illegible text follow, appearing to be a memorandum or letter.]

[illegible]

[illegible]

[illegible]

[illegible]


[illegible]



(SUBMIT IN TRIPLICATE)

UNITED STATES  
DEPARTMENT OF THE INTERIOR  
GEOLOGICAL SURVEY

Indian Agency \_\_\_\_\_  
Bounty Allotted \_\_\_\_\_  
Allottee I-249-2nd, 2145  
Lease No. Charley-Psh



SUNDRY NOTICES AND REPORTS ON WELLS

NOTICE OF INTENTION TO DRILL	<input checked="" type="checkbox"/>	SUBSEQUENT REPORT OF WATER SHUT-OFF	
NOTICE OF INTENTION TO CHANGE PLANS		SUBSEQUENT REPORT OF SHOOTING OR ACIDIZING	
NOTICE OF INTENTION TO TEST WATER SHUT-OFF		SUBSEQUENT REPORT OF ALTERING CASING	
NOTICE OF INTENTION TO REDRILL OR REPAIR WELL		SUBSEQUENT REPORT OF REDRILLING OR REPAIR	
NOTICE OF INTENTION TO SHOOT OR ACIDIZE		SUBSEQUENT REPORT OF ABANDONMENT	
NOTICE OF INTENTION TO PULL OR ALTER CASING		SUPPLEMENTARY WELL HISTORY	
NOTICE OF INTENTION TO ABANDON WELL			

(INDICATE ABOVE BY CHECK MARK NATURE OF REPORT, NOTICE, OR OTHER DATA)

Charley-Psh

August 22, 19 56

Well No. 4 is located 1750 ft. from S line and 1400 ft. from E line of sec. 12

SE/4 Section 12 27N 9W N.T.P.M.  
(1/4 Sec. and Sec. No.) (Twp.) (Range) (Meridian)

South Blance (B.C.) San Juan New Mexico  
(Field) (County or Subdivision) (State or Territory)

The elevation of the derrick floor above sea level is \_\_\_\_\_ ft.

DETAILS OF WORK

(State names of and expected depths to objective sands; show sizes, weights, and lengths of proposed casings; indicate mudding jobs, cementing points, and all other important proposed work)

It is our intention to drill well No. 4 approximately 2150' to test the Pictured Cliffs formation. Casing program is as follows:

150' of casing (8-5/8" OD 2 1/2 J-55) - Cemented with 200 c.m. reg. cement. - Circulated.  
2150' of casing (7-1/2" OD 14 J-55) - Cemented with 200 lbs. reg. cement.


The designated drilling unit is the SE/4 of Section 12 - 27N - 9W



I understand that this plan of work must receive approval in writing by the Geological Survey before operation may be commenced.

Company Shelly Oil Company  
Address Box 426  
Farmington, New Mexico

By P. E. Cooper  
Title District Foreman



NEW MEXICO  
OIL CONSERVATION COMMISSION

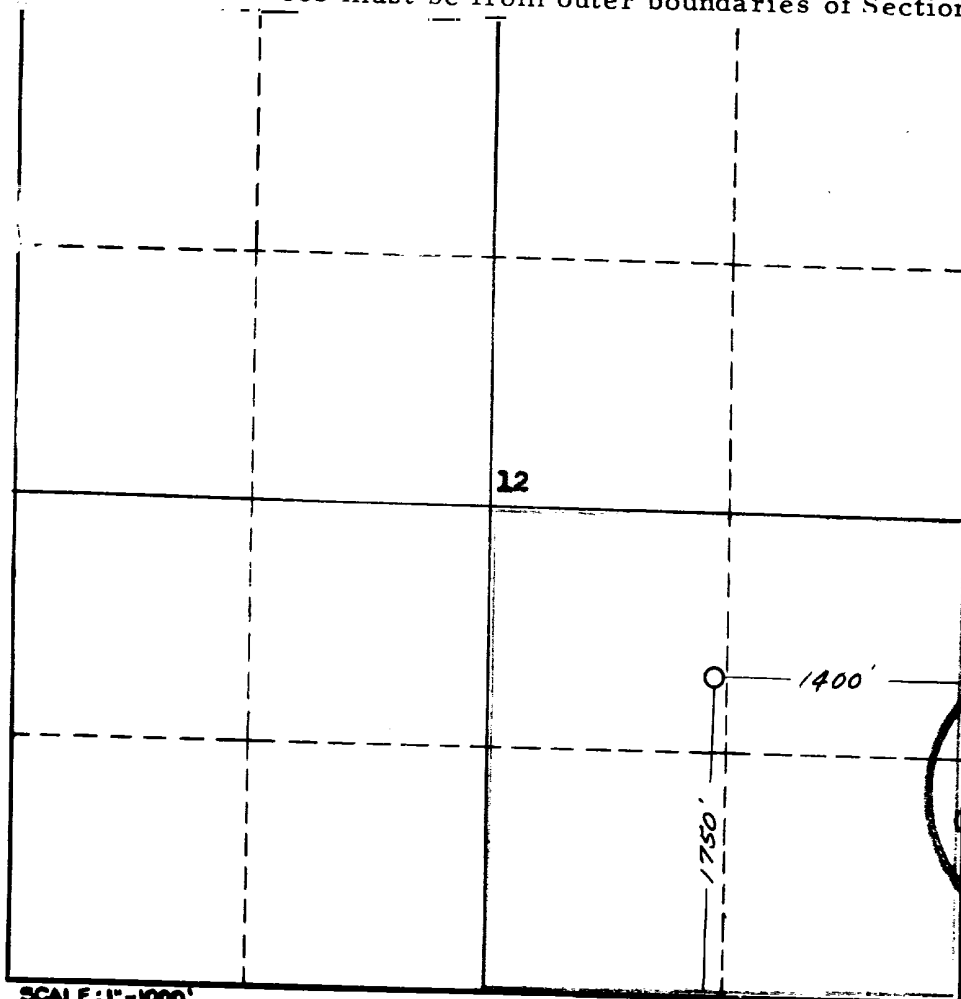
Form C-128

Well Location and/or Gas Proration Plat

Operator SKELLY OIL COMPANY Lease CHARLIE PAH Date August 20, 1954  
Well No. 4 Section ~~27~~ 12 Township 27 NORTH Range 9 WEST, NMPM  
Located 1750 Feet From the SOUTH Line, 1400 Feet From the EAST Line,  
SAN JUAN County, New Mexico. G. L. Elevation \_\_\_\_\_

Name of Producing Formation Pictured Cliffs Pool South Blanco Dedicated Acreage 160

(Note: All distances must be from outer boundaries of Section)




NOTE

This section of  
form is to be  
used for gas  
wells only.



SCALE: 1"=1000'



1. Is this Well a Dual Comp. ? Yes \_\_\_ No X.

2. If the answer to Question 1 is yes, are there  
any other dually completed wells within the  
dedicated acreage? Yes \_\_\_ No \_\_\_.

Name P. E. Cooper  
Position District Foreman  
Representing Oil Company  
Address Box 426, Farmington, New Mexico

This is to certify that the above plat was  
prepared from field notes of actual surveys  
made by me or under my supervision and  
that the same are true and correct to the  
best of my knowledge and belief.

Date Surveyed 30 JULY 1956  
James P. Leese  
Registered Professional Engineer and/or  
Land Surveyor James P. Leese  
N. Mex. Reg. No. 1463