

Form 9-331a
(Feb. 1951)

(SUBMIT IN TRIPLICATE)


UNITED STATES
DEPARTMENT OF THE INTERIOR
GEOLOGICAL SURVEY

Land Office Santa Fe
Lease No. 077674
Unit SW 1/4 Sec. 7, T-37N, R-9W., N.M.P.M.

SUNDRY NOTICES AND REPORTS ON WELLS

| | | |
|---|-------------------------------------|---|
| NOTICE OF INTENTION TO DRILL..... | <input checked="" type="checkbox"/> | SUBSEQUENT REPORT OF WATER SHUT-OFF..... |
| NOTICE OF INTENTION TO CHANGE PLANS..... | <input type="checkbox"/> | SUBSEQUENT REPORT OF SHOOTING OR ACIDIZING..... |
| NOTICE OF INTENTION TO TEST WATER SHUT-OFF..... | <input type="checkbox"/> | SUBSEQUENT REPORT OF ALTERING CASING..... |
| NOTICE OF INTENTION TO RE-DRILL OR REPAIR WELL..... | <input type="checkbox"/> | SUBSEQUENT REPORT OF REDRILLING OR REPAIR..... |
| NOTICE OF INTENTION TO SHOOT OR ACIDIZE..... | <input type="checkbox"/> | SUBSEQUENT REPORT OF ABANDONMENT..... |
| NOTICE OF INTENTION TO PULL OR ALTER CASING..... | <input type="checkbox"/> | SUPPLEMENTARY WELL HISTORY..... |
| NOTICE OF INTENTION TO ABANDON WELL..... | <input type="checkbox"/> | |

(INDICATE ABOVE BY CHECK MARK NATURE OF REPORT, NOTICE, OR OTHER DATA)



January 15, 1952

Well No. 5 Banks is located 1450 ft. from (M) line and 790 ft. from (W) line of sec. 7

SW 1/4 Section 7 27 North 9 West N.M.P.M.
(1/4 Sec. and Sec. No.) (Twp.) (Range) (Meridian)
Fulcher-Rutz San Juan County New Mexico
(Field) (County or Subdivision) (State or Territory)

The elevation of the derrick floor above sea level is _____ ft. - **to be furnished**

DETAILS OF WORK

(State names of and expected depths to objective sands; show sizes, weights, and lengths of proposed casings; indicate mudding jobs, cementing points, and all other important proposed work)

The objective sand is the Pictured Cliffs. The top is expected at about 2350 feet. The production string will be 5 1/2" O.D. casing which will be cemented.

Approximate casing program:

100' of 8-5/8" O.D., cemented
2350' of 5 1/2" O.D.

Well to be drilled with rotary tools to top of the Pictured Cliffs. 5 1/2" O. D. casing set and well drilled into pay zone with cable tools. The well will then be shot with approximately 100 quarts of nitro glycerine.

I understand that this plan of work must receive approval in writing by the Geological Survey before operations may be commenced.

Company AZTEC OIL & GAS COMPANY


Address 1104 Post Building

Dallas, Texas

By E. H. Newman

E. H. Newman

Title Engineer



Company ACTIC OIL AND GAS COMPANY

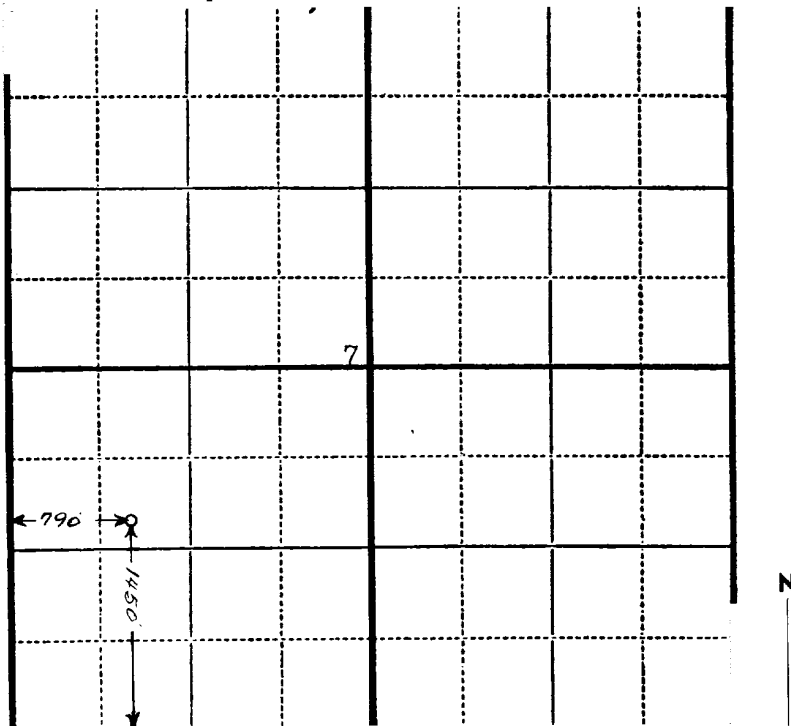
Lease WARRS Well No. 5

Sec. 7 T. 27 N., R. 9 W., N.M.P.M.

Location 1450' from the South line and 790' from
the West line.

San Juan County

New Mexico



Scale—4 inches equals 1 mile.

This is to certify that the above plat was prepared from field notes of actual surveys made by me or under my supervision and that the same are true and correct to the best of my knowledge and belief.

Charles J. Finklea

Seal:

Registered Professional Charles J. Finklea
Engineer and Land Surveyor. N. Mex. Reg. No. 1302

Surveyed January 4, 19 52