

IN REPLY REFER TO:



COPY TO O.C.G.

UNITED STATES  
DEPARTMENT OF THE INTERIOR  
GEOLOGICAL SURVEY  
P. O. Box 965  
Farmington, New Mexico

November 16, 1955

R & G Drilling Company, Inc.  
Box 1848  
Farmington, New Mexico

Re: Santa Fe 078673

Gentlemen:

Receipt is acknowledged of your "Notice of Intention to Drill" dated November 15, 1955 covering your well No. 20 R & G in NE $\frac{1}{4}$  sec. 10, T. 27 N., E. 11 W., N. M. P. M., San Juan County, New Mexico, West Kuta pool.

Your proposed work is hereby approved subject to compliance with the provisions of the "Oil and Gas Operating Regulations" revised May 25, 1942, a copy of which will be sent to you on request, and subject to the following conditions:

1. Drilling operations so authorized are subject to the attached sheet for general conditions of approval.
2. Furnish copies of all logs.

Very truly yours,



(Orig. Sgd.) J. W. LONG

Jerry W. Long  
Acting District Engineer

JWLong:ac

APPROVED

11/16/56



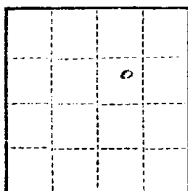
UNITED STATES  
DEPARTMENT OF THE INTERIOR  
GEOLOGICAL SURVEY



100-100-100

100-100-100

100-100-100



(SUBMIT IN TRIPLICATE)

UNITED STATES  
DEPARTMENT OF THE INTERIOR  
GEOLOGICAL SURVEY

Land Office Santa Fe  
Lease No. 078673  
Unit \_\_\_\_\_

SUNDRY NOTICES AND REPORTS ON WELLS

NOTICE OF INTENTION TO DRILL.....	<input checked="" type="checkbox"/>	SUBSEQUENT REPORT OF WATER SHUT-OFF.....	
NOTICE OF INTENTION TO CHANGE PLANS.....		SUBSEQUENT REPORT OF SHOOTING OR ACIDIZING.....	
NOTICE OF INTENTION TO TEST WATER SHUT-OFF.....		SUBSEQUENT REPORT OF ALTERING CASING.....	
NOTICE OF INTENTION TO RE-DRILL OR REPAIR WELL.....		SUBSEQUENT REPORT OF RE-DRILLING OR REPAIR.....	
NOTICE OF INTENTION TO SHOOT OR ACIDIZE.....		SUBSEQUENT REPORT OF ABANDONMENT.....	
NOTICE OF INTENTION TO PULL OR ALTER CASING.....		SUPPLEMENTARY WELL HISTORY.....	
NOTICE OF INTENTION TO ABANDON WELL.....			

(INDICATE ABOVE BY CHECK MARK NATURE OF REPORT, NOTICE, OR OTHER DATA)

November 15, 19 55

Well No. F & G 20 is located 1745 ft. from N line and 1790 ft. from E line of sec. 10

NE 1/4 Sec. 10 27 N 11 W N.M.P.M.  
(1/4 Sec. and Sec. No.) (Twp.) (Range) (Meridian)  
West Kutz San Juan New Mexico  
(Field) (County or Subdivision) (State or Territory)

The elevation of the derrick floor above sea level is 6169 ft.


DETAILS OF WORK

(State names of and expected depths to objective sands; show sizes, weights, and lengths of proposed casings; indicate mudding jobs, cementing points, and all other important proposed work)

Drill to Pictured Cliffs with Rotary tools.

8 5/8" casing at 100' with 50 sacks.

5 1/2" casing at 1800' with 200 sacks.



I understand that this plan of work must receive approval in writing by the Geological Survey before operations may be commenced.

Company F & G DRILLING COMPANY, INC.

Address P. O. Box 1843

Farmington, N. M.

By [Signature]

Title President