

NEW MEXICO OIL CONSERVATION COMMISSION  
Santa Fe, New Mexico

Form C-101  
Revised (12/1/55)

NOTICE OF INTENTION TO DRILL

Notice must be given to the District Office of the Oil Conservation Commission and approval obtained before drilling or recompletion begins. If changes in the proposed plan are considered advisable, a copy of this notice showing such changes will be returned to the sender. Submit this notice in QUINTUPLICATE. One copy will be returned following approval. See additional instructions in Rules and Regulations of the Commission. If State Land submit 6 Copies Attach Form C-128 in triplicate to first 3 copies of form C-101

Farmington, New Mexico  
(Place)

February 6, 1964  
(Date)

OIL CONSERVATION COMMISSION  
SANTA FE, NEW MEXICO

Gentlemen:

You are hereby notified that it is our intention to commence the Drilling of a well to be known as

PAN AMERICAN PETROLEUM CORPORATION

(Company or Operator)

R. B. Sullivan

(Lease)

, Well No. 3

, in B

(Unit)

The well is

located 1160 feet from the North line and 1480 feet from the

East

line of Section 11, T. 27N, R. 10W, NMPM.

(GIVE LOCATION FROM SECTION LINE)

Basin Dakota

Pool,

San Juan

County

If State Land the Oil and Gas Lease is No. ---

If patented land the owner is R. B. Sullivan

Address Bloomfield, New Mexico

We propose to drill well with drilling equipment as follows: Rotary tools to total depth.

The status of plugging bond is Statewide

Drilling Contractor Man Drilling Company

118 Lamar

Wichita Falls, Texas

We intend to complete this well in the Dakota

formation at an approximate depth of 6600 feet.

CASING PROGRAM

We propose to use the following strings of Casing and to cement them as indicated:

Size of Hole	Size of Casing	Weight per Foot	New or Second Hand	Depth	Sacks Cement
12-1/4"	8-5/8"	26#	New	350	250
7-7/8"	4-1/2"	10.5#	New	6400	1400

If changes in the above plans become advisable we will notify you immediately.

ADDITIONAL INFORMATION (If recompletion give full details of proposed plan of work.)

Oil string to be cemented by 2 stage method with stage collar set at 100' below base of Mesaverde.

Copies of location plat are attached. Copies of any logs run will be forwarded upon completion of well.

Verbal approval received February 6, 1964 Kendrick to Hollingsworth.

Approved  
Except as follows:

Sincerely yours,

PAN AMERICAN PETROLEUM CORPORATION

Fred L. Nabors (Company or Operator) District Engineer  
By F. H. HOLLINGSWORTH

Position

Send Communications regarding well to

Name Pan American Petroleum Corporation

Address P. O. Box 480, Farmington, New Mexico

OIL CONSERVATION COMMISSION

By

# NEW MEXICO OIL CONSERVATION COMMISSION

## Well Location and Acreage Dedication Plat

### SECTION A.

Date **February 6, 1964**

Operator **Pan American Petroleum Corporation** Lease **R. B. Sullivan**

Well No. **3** Unit Letter **B** Section **11** Township **27 North** Range **10 West** NMPM

Located **1160** Feet From **North** Line **1480** Feet From **East** Line


County **San Juan** G. L. Elevation **Report Later** Dedicated Acreage **320** Acres

Name of Producing Formation **Dakota** Pool **Basin Dakota**

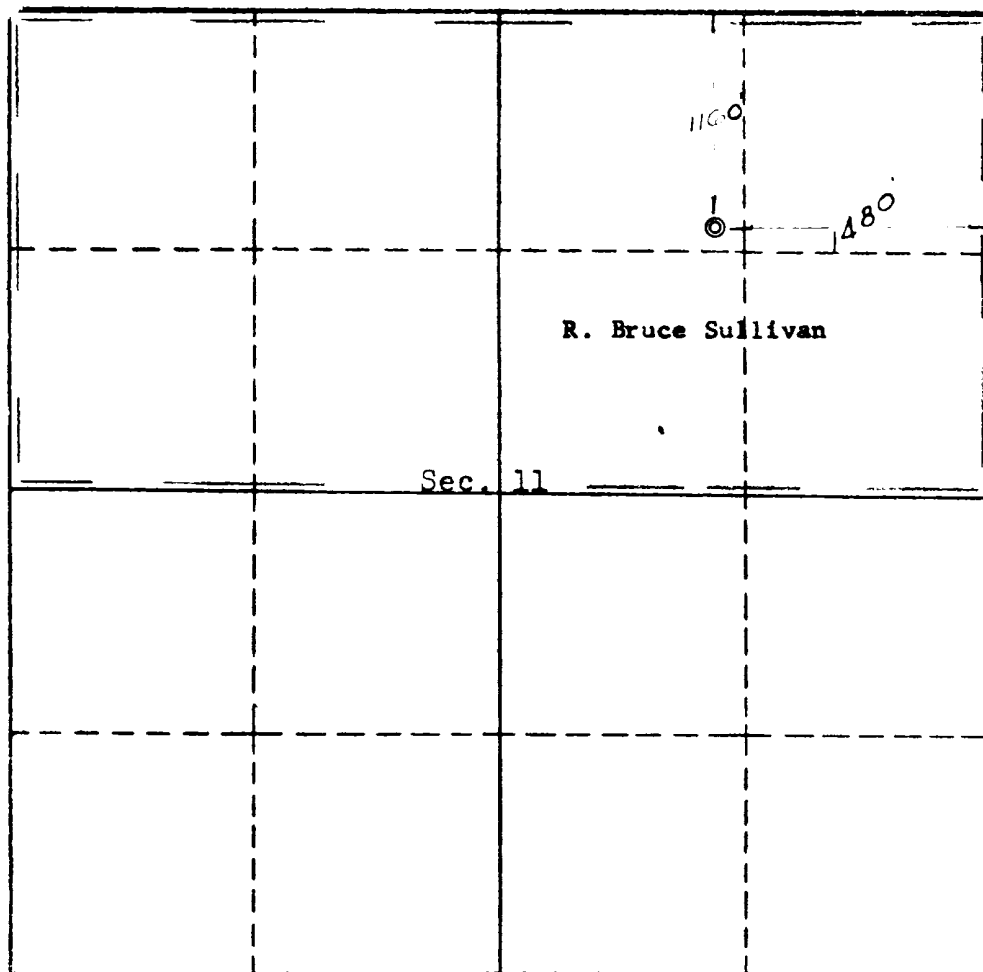
1. Is the Operator the only owner\* in the dedicated acreage outlined on the plat below? Yes **X** No
2. If the answer to question One is "No," have the interests of all the owners been consolidated by communitization agreement or otherwise? Yes No If answer is "Yes," Type of Consolidation
3. If the answer to question Two is "No," list all the owners and their respective interests below:

OWNER

LAND DESCRIPTION



### SECTION B.



This is to certify that the information in Section A above is true and complete to the best of my knowledge and belief.

**PAN AMERICAN PETROLEUM CORP.**

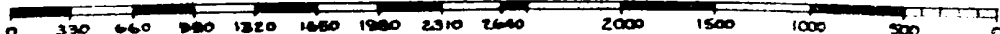
*F. H. Hollingsworth*  
**F. H. Hollingsworth**  
(REPRESENTATIVE)

**P. O. Box 480**  
**Farmington, New Mexico**

This is to certify that the well location shown on the plat in Section B was plotted from field notes of actual surveys made by me or under my supervision and that the same is true and correct to the best of my knowledge and belief.

Date Surveyed **Jan. 31, 1964**  
**Four States Engineering Co.**  
FARMINGTON, NEW MEXICO

*Ernest V. Cook*  
REGISTERED ENGINEER OR  
LAND SURVEYOR



Certificate No. **3602**

OIL FIELD SERVICE			
ACT. NO. 100-100000			
NUMBER OF MEN EMPLOYED		3	
D. F. NUMBER			
SANITARY		2	
FILE		2	
U.S.A.S.			
LABOR OFFICE			
TRANSPORTER	OIL		
PRODUCTION OFFICE	GAS		
OPERATOR		1	