



UNITED STATES
DEPARTMENT OF THE INTERIOR
GEOLOGICAL SURVEY
P. O. Box 965
Farmington, New Mexico

June 24, 1955

Continental Oil Company
Box 1896
Farmington, New Mexico

Re: Navajo L-89-Ind-57

Gentlemen:

Receipt is acknowledged of your "Notice of Intention to Drill" dated June 24, 1955 covering your well No. 23 Table Mesa in NE $\frac{1}{4}$ sec. 9, T. 27 N., R. 17 W., N. M. P. M., San Juan County, New Mexico, Table Mesa (cont).

Your proposed work is hereby approved subject to compliance with the provisions of the "Oil and Gas Operating Regulations" revised May 25, 1942, a copy of which will be sent to you on request, and subject to the following conditions:

1. Drilling operations so authorized are subject to the attached sheet for general conditions of approval.
2. Furnish copies of all logs.


Very truly yours,

(Orig. Sgd.) P. T. McGrath

P. T. McGrath
District Engineer

PTMcGrath:ae

Navajo Agency



UNITED STATES
DEPARTMENT OF THE INTERIOR
GEOLOGICAL SURVEY



1925

1925

TO THE DIRECTOR, GEOLOGICAL SURVEY, WASHINGTON, D. C.
FROM THE CHIEF OF MINES, BUREAU OF MINES, WASHINGTON, D. C.
SUBJECT: [Illegible]

[Illegible text]

[Illegible text]

[Illegible text]

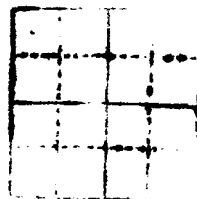
[Illegible text]

[Illegible text]

[Illegible text]

[Illegible text]

[Illegible text]



(SUBMIT IN TRIPLICATE)

UNITED STATES
DEPARTMENT OF THE INTERIOR
GEOLOGICAL SURVEY

Indian Agency _____

Allottee _____

Lease No. **2-22-22-27**

SUNDRY NOTICES AND REPORTS ON WELLS

NOTICE OF INTENTION TO DRILL	SUBSEQUENT REPORT OF WATER SHUT-OFF
NOTICE OF INTENTION TO CHANGE PLANS	SUBSEQUENT REPORT OF SHOOTING OR ACIDIZING
NOTICE OF INTENTION TO TEST WATER SHUT-OFF	SUBSEQUENT REPORT OF ALTERING CASING
NOTICE OF INTENTION TO REDRILL OR REPAIR WELL	SUBSEQUENT REPORT OF REDRILLING OR REPAIR
NOTICE OF INTENTION TO SHOOT OR ACIDIZE	SUBSEQUENT REPORT OF ABANDONMENT
NOTICE OF INTENTION TO PULL OR ALTER CASING	SUPPLEMENTARY WELL HISTORY
NOTICE OF INTENTION TO ABANDON WELL	

(INDICATE ABOVE BY CHECK MARK NATURE OF REPORT, NOTICE, OR OTHER DATA)

Well No. **222-423** is located **990** ft. from **N** line and **990** ft. from **E** line of sec. **9**
222-423 **222-423** **222-423** **222-423**
(1/4 Sec. and Sec. No.) (Twp.) (Range) (Meridian)
Table Mountain (Ext) **San Juan** **New Mexico**
(Field) (County or Subdivision) (State or Territory)

The elevation of the derrick floor above sea level is **9342** ft.

DETAILS OF WORK

(State names of and expected depths to objective sands; show sizes, weights, and lengths of proposed casings; indicate mudding jobs, cementing points, and all other important proposed work)

To drill 5 1/2" hole to test the Salado sand.



I understand that this plan of work must receive approval in writing by the Geological Survey before operations may be commenced.

Company **Oil Co.**
Address **Box 2096**
Farmington, N.M.

By **Walter L. Durr**
Title **Geologist Supervisor Rig 72-4**

COMPANY Continental Oil Company

Well Name & No. Table Mesa # 23

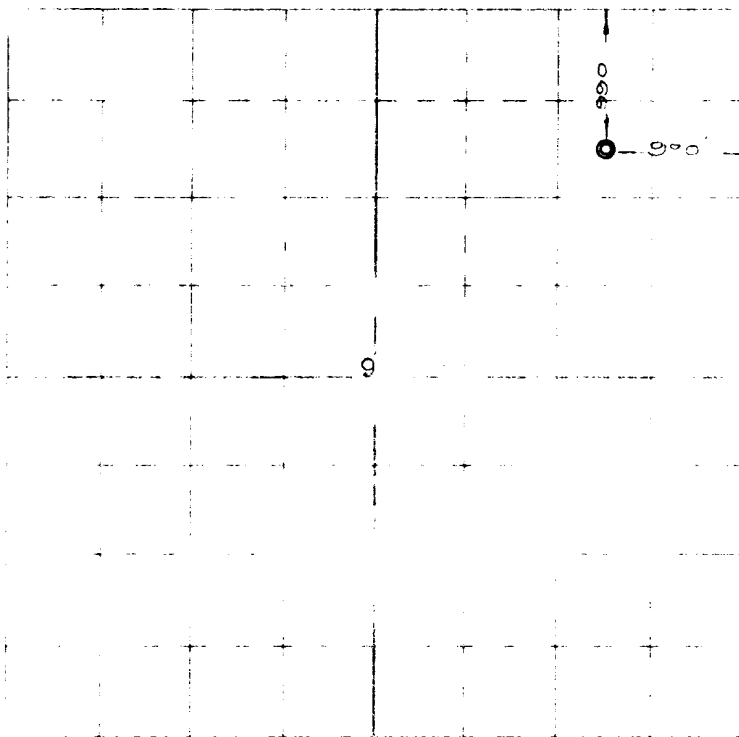
Lease No. 1-89-1nd-57

Location 990' from the North line and 990' from the East line.

Being to NE 1/4 NE 1/4

Sec. 9, T. 27 N., R. 17 W., N.M.P.M., San Juan County, New Mexico.

Ground Elevation 5336



U. S. GEOLOGICAL SURVEY
FARMINGTON, NEW MEXICO



Scale of 1 inch = 1 mile

Dated June 22

1955

I hereby certify that the above plat was prepared from field notes of actual surveys made by me or under my supervision and that the same are true and correct to the best of my knowledge and belief.

Ernest V. Echohawk

Ernest V. Echohawk
Registered Land Surveyor
N. M. Reg. #1545

