

X			

(SUBMIT IN TRIPLICATE)

UNITED STATES
DEPARTMENT OF THE INTERIOR
GEOLOGICAL SURVEY

Land Office Santa Fe, NM
Lease No. SP-078101-A
Unit 1

SUNDRY NOTICES AND REPORTS ON WELLS

RECEIVED
JUL 24 1962
U. S. GEOLOGICAL SURVEY
FARMINGTON, NEW MEXICO

NOTICE OF INTENTION TO DRILL	<input checked="" type="checkbox"/>	SUBSEQUENT REPORT OF WATER SHUT-OFF
NOTICE OF INTENTION TO CHANGE PLANS	<input type="checkbox"/>	SUBSEQUENT REPORT OF SHOOTING OR ACIDIZING
NOTICE OF INTENTION TO TEST WATER SHUT-OFF	<input type="checkbox"/>	SUBSEQUENT REPORT OF ALTERING CASING
NOTICE OF INTENTION TO RE-DRILL OR REPAIR WELL	<input type="checkbox"/>	SUBSEQUENT REPORT OF RE-DRILLING OR REPAIR
NOTICE OF INTENTION TO SHOOT OR ACIDIZE	<input type="checkbox"/>	SUBSEQUENT REPORT OF ABANDONMENT
NOTICE OF INTENTION TO PULL OR ALTER CASING	<input type="checkbox"/>	SUPPLEMENTARY WELL HISTORY
NOTICE OF INTENTION TO ABANDON WELL	<input type="checkbox"/>	

(INDICATE ABOVE BY CHECK MARK NATURE OF REPORT, NOTICE, OR OTHER DATA)

Well No. 2 is located 990 ft. from (N) line and 660 ft. from (E) line of sec. 6
SW 34 6 (Sec. and Sec. No.) 27N (Twp.) 13W (Range) 10N (Meridian)
Undesignated San Juan (County and Subdivision) New Mexico (State)

The elevation of the derrick floor above sea level is 5930 ft.

DETAILS OF WORK

(State names of and expected depths to objective sands; show sizes, weights, and lengths of proposed casings; indicate mudding jobs, cementing points, and all other important proposed work)

Drill 12-1/4" hole to 120' (approx.) from CL & run 4-Jts. of 8-5/8" ID 8 MM. T&I. Casing set at 120' (approx.) from CL cement w/ approx. 90 sk. cement circulated to surface.

Drill 7-7/8" hole to approx. 5500', to test Gallup formation. If commercial production is encountered, set and cement 4-1/2" OD production casing through Gallup, perforate a sand-oil fracture.

RECEIVED
JUL 25 1962
OIL CON. COM.
DIST. 3

I understand that this plan of work must receive approval in writing by the Geological Survey before operations may be commenced.

Company Roy W. Bidal, aka Royal Development Co.

Address P. O. Box 1299

Albuquerque, New Mexico

By [Signature]

Title Prod. Supt.

NUMBER OF COPIES RECEIVED	
DISTRIBUTION	
SANTA FE	
FILE	
U.S.G.S.	
LAND OFFICE	
TRANSPORTER	OIL
	SAS
PRODUCTION OFFICE	
OPERATOR	

NEW MEXICO OIL CONSERVATION COMMISSION
WELL LOCATION AND ACREAGE DEDICATION PLAT
 SEE INSTRUCTIONS FOR COMPLETING THIS FORM ON THE REVERSE SIDE


FORM C-128
 Revised 5/1/57

SECTION A


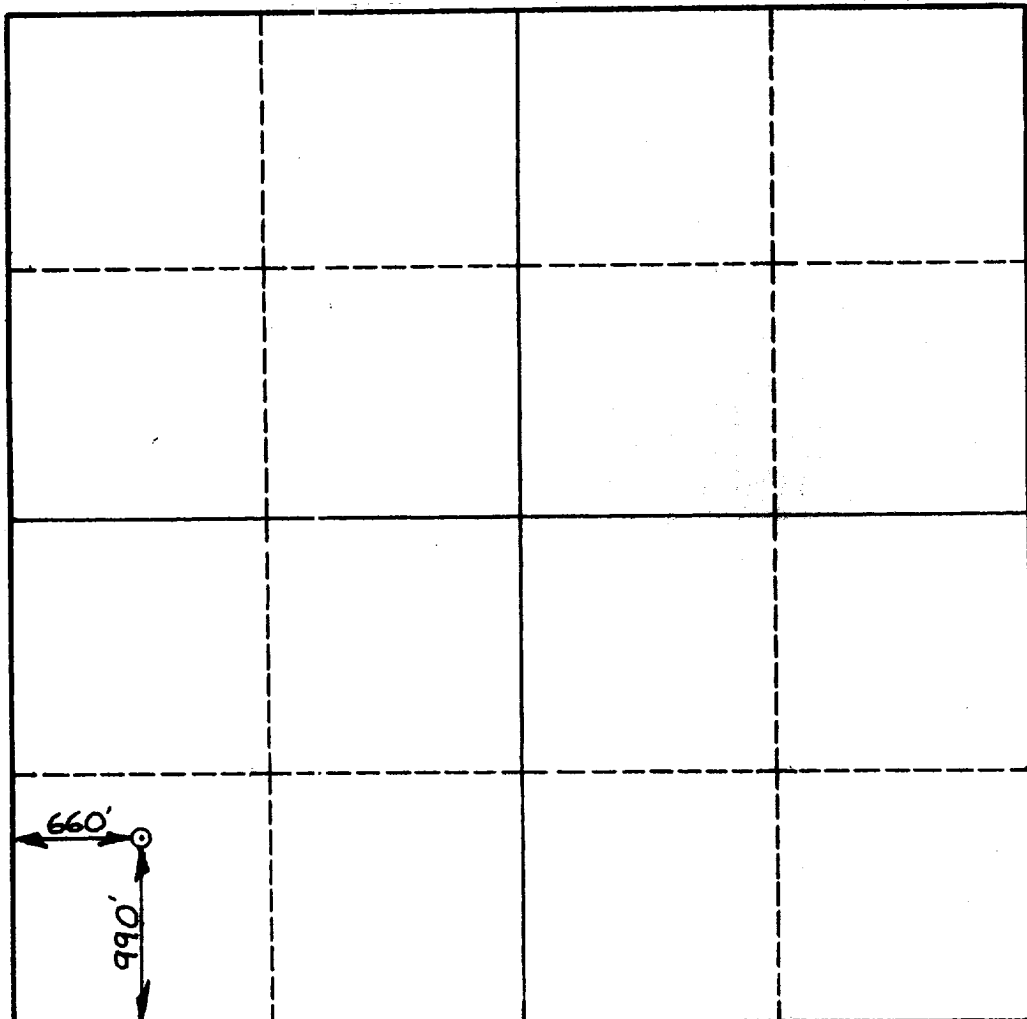
Operator Roy M. Lidal dba Royal Dev.		Lease SF 078101 - A		Well No. Ojo Amarillo #2	
Unit Letter M	Section 6	Township 27N	Range 13W	County San Juan	
Actual Footage Location of Well: 660 feet from the West line and 990 feet from the South line					
Ground Level Elev. 5930	Producing Formation Gallegos	Pool Undesignated		Dedicated Acreage: 40 Acres	

1. Is the Operator the only owner in the dedicated acreage outlined on the plat below? YES ☒ NO ____ . ("Owner" means the person who has the right to drill into and to produce from any pool and to appropriate the production either for himself or for himself and another. (65-3-29 (e) NMSA 1935 Comp.)
2. If the answer to question one is "no," have the interests of all the owners been consolidated by communitization agreement or otherwise? YES ____ NO ____ . If answer is "yes," Type of Consolidation ____
3. If the answer to question two is "no," list all the owners and their respective interests below:

Owner	Land Description



SECTION B



CERTIFICATION

I hereby certify that the information in SECTION A above is true and complete to the best of my knowledge and belief.

Name <i>[Signature]</i>
Position Prod. Supt.
Company Royal Development Co.
Date July 23, 1962

I hereby certify that the well location shown on the plat in SECTION B was plotted from field notes of actual surveys made by me or under my supervision, and that the same is true and correct to the best of my knowledge and belief.

Date Surveyed July 19, 1962
Registered Professional Engineer and/or Land Surveyor <i>[Signature]</i>
Certificate No. N. M. 1457

INSTRUCTIONS FOR COMPLETION OF FORM C-128

1. Operator shall furnish and certify to the information called for in Section A.
2. Operator shall outline the dedicated acreage for *both* oil and gas wells on the plat in Section B.
3. A registered professional engineer or land surveyor registered in the State of New Mexico or approved by the Commission shall show on the plat the location of the well and certify this information in the space provided.
4. All distances shown on the plat must be from the outer boundaries of the Section.
5. If additional space is needed for listing owners and their respective interests as required in question 3 of Section A, please use space below.