


Form 9-331a  
(Feb. 1951)

(SUBMIT IN TRIPLICATE)

UNITED STATES  
DEPARTMENT OF THE INTERIOR  
GEOLOGICAL SURVEY

Land Office Santa Fe  
Lease No. 070008  
Unit 1/2 NW 4 SE 3 Sec. 3



SUNDRY NOTICES AND REPORTS ON WELLS

NOTICE OF INTENTION TO DRILL.....	1	SUBSEQUENT REPORT OF WATER SHUT-OFF.....	
NOTICE OF INTENTION TO CHANGE PLANS.....		SUBSEQUENT REPORT OF SHOOTING OR ACIDIZING.....	
NOTICE OF INTENTION TO TEST WATER SHUT-OFF.....		SUBSEQUENT REPORT OF ALTERING CASING.....	
NOTICE OF INTENTION TO RE-DRILL OR REPAIR WELL.....		SUBSEQUENT REPORT OF REDRILLING OR REPAIR.....	
NOTICE OF INTENTION TO SHOOT OR ACIDIZE.....		SUBSEQUENT REPORT OF ABANDONMENT.....	
NOTICE OF INTENTION TO PULL OR ALTER CASING.....		SUPPLEMENTARY WELL HISTORY.....	
NOTICE OF INTENTION TO ABANDON WELL.....			

(INDICATE ABOVE BY CHECK MARK NATURE OF REPORT, NOTICE, OR OTHER DATA)

February 21, 1952

Well No. 7 Thompson is located 1000 ft. from 1/4 line and 200 ft. from 1/2 line of sec. 3  
SE/4 Sec. 3 27N 12W 100W  
(1/4 Sec. and Sec. No.) (Twp.) (Range) (Meridian)  
West Kats Canyon (exb) San Juan New Mexico  
(Field) (County or Subdivision) (State or Territory)

The elevation of the derrick floor above sea level is \_\_\_\_\_ ft.

DETAILS OF WORK

(State names of and expected depths to objective sands; show sizes, weights, and lengths of proposed casings; indicate mudding jobs, cementing points, and all other important proposed work)

Approximately 100' of 10-3/4" surface casing will be used and cement circulated and approximately 1400' of 7" casing will be set on the top of the Pictured Cliffs and cemented with 100 sacks. Rotary tools will be used to the casing point and the well drilled in with cable tools. The gas cone will be shot with approximately 200 quarts of SN to estimated total depth of 1800'.

I understand that this plan of work must receive approval in writing by the Geological Survey before operations may be commenced.  
Danube Oil Company

Company Danube Oil Company  
Address 215 First National Bank Building  
Amesville, Texas

By O. J. Lilly  
Agent  
Title \_\_\_\_\_



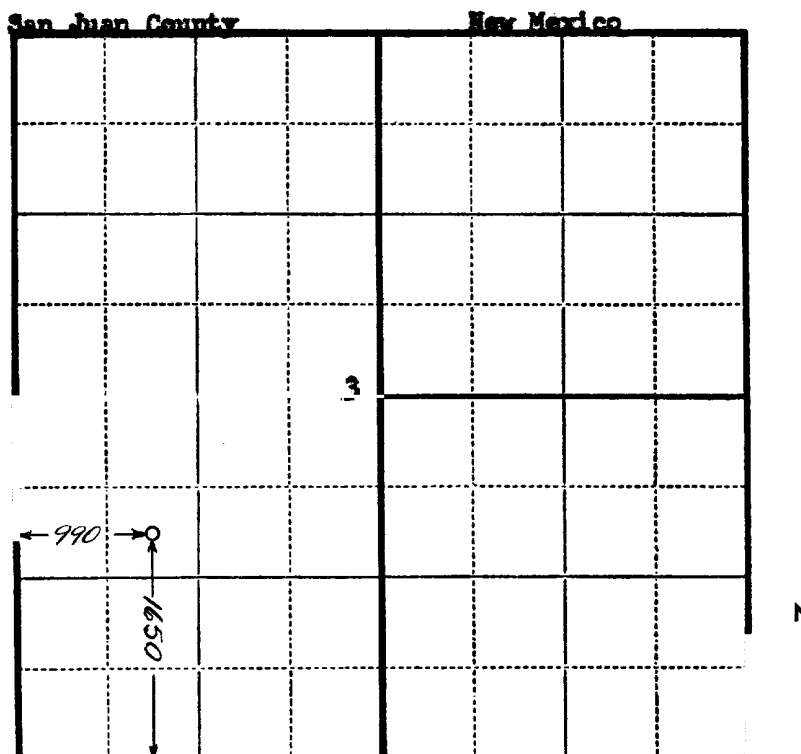

Company Darube Oil Company

Lease Thompson

Well No. 7

Sec 3 T 27N R 12W N.M.P.M.

Location 1650 feet from South line and 990 feet from West line



Scale—4 inches equals 1 mile.

This is to certify that the above plat was prepared from field notes of actual surveys made by me or under my supervision and that the same are true and correct to the best of my knowledge and belief.

Seal:

Registered Professional  
Engineer and Land Surveyor.

Charles J. Finklea  
N.Mex. Reg. No. 1302

Surveyed Feb. 13, 1952.