

District I
PO Box 1980, Hobbs, NM 88241-1980

District II
P.O. Drawer DD, Artesia, NM 88211-0719

District III
1000 Rio Brazos Rd., Aztec, NM 87410

District IV
PO Box 2088, Santa Fe, NM 87504-2088

Form C-104
Revised February 21, 1994
Instructions on back
Submit to Appropriate District Office
5 Copies

☐ AMENDED REPORT

I. REQUEST FOR ALLOWABLE AND AUTHORIZATION TO TRANSPORT

Operator Name and Address Taurus Exploration U.S.A., Inc. 2101 Sixth Avenue North Birmingham, AL 32503-2784		OGRID Number 162928
		Reason for Filing Code CO - 8/1/97
API Number 30-045-06864	Pool Name BLANCO MESAVERDE (PRORATED) GAS	Pool Code 72319
Property Code 007614	Property Name TURNER HUGHES	Well Number #14

II. ¹⁰ Surface Location

UT or lot no. H	Section 4	Township 027N	Range 009W	Lot.Idn	Feet from the 1783	North/South Line N	Feet from the 1090	East West Line E	County SAN JUAN
--------------------	--------------	------------------	---------------	---------	-----------------------	-----------------------	-----------------------	---------------------	--------------------

¹¹ Bottom Hole Location

UT or lot no.	Section	Township	Range	Lot.Idn	Feet from the	North/South Line	Feet from the	East West Line	County	
Use Code		Producing Method Code		Gas Connection Date		C-129 Permit Number		C-129 Effective Date		C-129 Expiration Date

III. Oil and Gas Transporters

Transporter OGRID	Transporter Name and Address	POD	O G	POD ULSTR Location and Description
9018	EL PASO FIELD SERVICE P.O. Box 1492 EL PASO, TX 79978 Giant Industries 5764 US Hwy 64 Farmington, NM 87401	1509610	O	H-04-T027N-R009W

IV. Produced Water

POD	POD ULSTR Location and Description
-----	------------------------------------

V. Well Completion Data

Spud Date	Ready Date	TD	PBTD	Perforations
Hole Size	Casing & Tubing Size	Depth Set	Sacks Cement	

RECEIVED
DEC 30 1997

OIL CON. DIV.
DIST. 3

VI. Well Test Data

Date New Oil	Gas Delivery Date	Test Date	Test Length	Tbg. Pressure	Csg. Pressure
Choke Size	Oil	Water	Gas	AOF	Test Method

I hereby certify that the rules of the Oil Conservation Division have been complied with and that the information given above is true and complete to the best of my knowledge and belief.

OIL CONSERVATION DIVISION

Approved by:

32.8
SUPERVISOR DISTRICT #.

Printed Name: Joe D. Niederhoffer

Approved Date:

DEC 8 1997

Title: General Manager -- San Juan Basin

Date: 12/29/97

Phone
(205) 326-2710

⁴² If this is a change of operator fill in the OGRID number and name of the previous operator
14538 Burlington Resources Oil & Gas Co

Previous Operator Signature

Printed Name

Title

Date

Signature: Dolores Diaz

Dolores Diaz

Production Associate

12/18/97

District I
PO Box 1980, Hobbs, NM 88241-1980

District II
P.O. Drawer DD, Artesia, NM 88211-0719

District III
1000 Rio Brazos Rd., Aztec, NM 87410

District IV
PO Box 2088, Santa Fe, NM 87504-2088

Form C-104
Revised February 21, 1994
Instructions on back
Submit to Appropriate District Office
5 Copies

☐ AMENDED REPORT

I. REQUEST FOR ALLOWABLE AND AUTHORIZATION TO TRANSPORT

Operator Name and Address Taurus Exploration U.S.A., Inc. 2101 Sixth Avenue North Birmingham, AL 32503-2784		OGRID Number 162928
		Reason for Filing Code CO - 8/1/97
API Number 30-045-06864	Pool Name BASIN DAKOTA (PRORATED GAS)	Pool Code 71599
Property Code 007614	Property Name TURNER HUGHES	Well Number #14

II. Surface Location

U/I or lot no. H	Section 4	Township 027N	Range 009W	Lot.Idn	Feet from the 1783	North/South Line N	Feet from the 1090	East/West Line E	County SAN JUAN
---------------------	--------------	------------------	---------------	---------	-----------------------	-----------------------	-----------------------	---------------------	--------------------

III. Bottom Hole Location

U/I or lot no.	Section	Township	Range	Lot.Idn	Feet from the	North/South Line	Feet from the	East/West Line	County
Use Code	Producing Method Code	Gas Connection Date	C-129 Permit Number	C-129 Effective Date	C-129 Expiration Date				

III. Oil and Gas Transporters

Transporter OGRID 9018	Transporter Name and Address El Paso Field Services P.O. Box 1492 El Paso, TX 79978 Glatt Industries 5764 US Hwy 64 Farmington, NM 87401	POD 1334810	O/G O	POD ULSR Location and Description H-04-T027N-R009W

IV. Produced Water

POD	POD ULSR Location and Description
-----	-----------------------------------


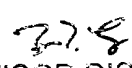

V. Well Completion Data

Spud Date	Ready Date	TD	PBTD	Perforations
Hole Size	Casing & Tubing Size	Depth Set	Sacks Cement	

RECEIVED
DEC 30 1997
OIL CON. DIV.
DIST. 3

VI. Well Test Data

Date New Oil	Gas Delivery Date	Test Date	Test Length	Tbg. Pressure	Csg. Pressure
Choke Size	Oil	Water	Gas	AOF	Test Method

I hereby certify that the rules of the Oil Conservation Division have been complied with and that the information given above is true and complete to the best of my knowledge and belief. 		OIL CONSERVATION DIVISION	
Printed Name: Gary W. Brink		Approved by:  SUPERVISOR DISTRICT #3	
Title: Production Superintendent		Approved Date: DEC 30 1997	
Date: 12/30/97	Phone: (205) 326-2710		
If this is a change of operator fill in the OGRID number and name of the previous operator 14538 Burlington Resources Oil & Gas Co.			
Previous Operator Signature 		Printed Name Delores Diaz	Title Production Associate
		Date 12/18/97	