

P. O. Box 965
Farmington, New Mexico

August 2, 1956

Shelly Oil Company
Box 426
Farmington, New Mexico

RE: Santa Fe 078357-A

Gentlemen:

Receipt is acknowledged of your "Notice of Intention to Drill" dated August 2, 1956 covering your well No. 2 J. Q. Marshall in NW $\frac{1}{4}$ sec. 1, T. 27 N., R. 9 W., N. M. P. M., San Juan County, New Mexico, So. Blanco Ext. pool.

Your proposed work is hereby approved subject to compliance with the provisions of the "Oil and Gas Operating Regulations" revised May 25, 1942, a copy of which will be sent to you on request, and subject to the following conditions:

1. Drilling operations so authorized are subject to the attached sheet for general conditions of approval.
2. Furnish copies of all logs.


Very truly yours,

P. T. McGrath
District Engineer

PTMcGrath:al



COPY TO O. C. C.



(SUBMIT IN TRIPLICATE)

UNITED STATES
DEPARTMENT OF THE INTERIOR
GEOLOGICAL SURVEY

Land Office San Jose
Lease No. 4-2-3837-A
Unit 1

SUNDRY NOTICES AND REPORTS ON WELLS

NOTICE OF INTENTION TO DRILL.....	<input checked="" type="checkbox"/>	SUBSEQUENT REPORT OF WATER SHUT-OFF.....	
NOTICE OF INTENTION TO CHANGE PLANS.....		SUBSEQUENT REPORT OF SHOOTING OR ACIDIZING.....	
NOTICE OF INTENTION TO TEST WATER SHUT-OFF.....		SUBSEQUENT REPORT OF ALTERING CASING.....	
NOTICE OF INTENTION TO RE-DRILL OR REPAIR WELL.....		SUBSEQUENT REPORT OF RE-DRILLING OR REPAIR.....	
NOTICE OF INTENTION TO SHOOT OR ACIDIZE.....		SUBSEQUENT REPORT OF ABANDONMENT.....	
NOTICE OF INTENTION TO PULL OR ALTER CASING.....		SUPPLEMENTARY WELL HISTORY.....	
NOTICE OF INTENTION TO ABANDON WELL.....			

(INDICATE ABOVE BY CHECK MARK NATURE OF REPORT, NOTICE, OR OTHER DATA)

J. C. Marshall

August 2, 1956

Well No. 2 is located 1490 ft. from [N] line and 1450 ft. from [W] line of sec. 1
SW/4 Section 1 27E 9E 14W
(1/4 Sec. and Sec. No.) (Twp.) (Range) (Meridian)
San Blanco San Blanco San Jose
(Field) (County or Subdivision) (State or Territory)

The elevation of the derrick floor above sea level is _____ ft.

DETAILS OF WORK

(State names of and expected depths to objective sands; show sizes, weights, and lengths of proposed casings; indicate mudding jobs, cementing points, and all other important proposed work)

It is our intention to drill well No. 2 approximately 2190' to test the Piutean Cliffs formation. Casing program is as follows:
 150' - 4-1/2" OD 2 1/2" casing - cemented with 200 lbs. reg. cement - circulated
 2150' - 5-1/2" OD 1 1/2" casing - cemented with 200 lbs. reg. cement.
 The designated drilling unit is the SW/4 of Section 1-27E-9W.



I understand that this plan of work must receive approval in writing by the Geological Survey before operations may be commenced.

Company Steady Oil Company
 Address Box 426
Farmington, New Mexico

By [Signature]
P. E. Cooper
 Title District Foreman

NEW MEXICO
OIL CONSERVATION COMMISSION

Form C-128

Well Location and/or Gas Proration Plat

Date August 2, 1956

Operator SKELLY OIL COMPANY Lease J. Q. MARSHALL

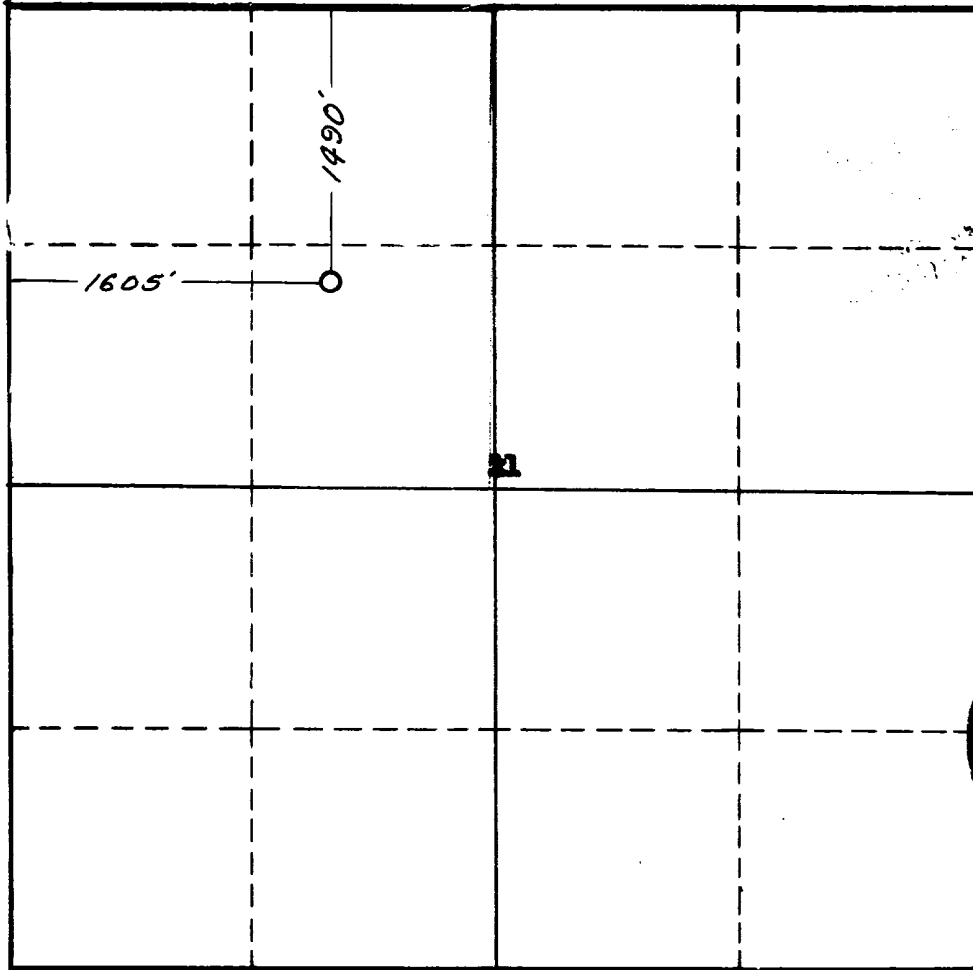
Well No. 2 Section 1 Township 27 NORTH Range 9 WEST, NMPM

Located 1490 Feet From the NORTH Line, 1605 Feet From the WEST Line,

SAN JUAN County, New Mexico. G. L. Elevation _____


Name of Producing Formation ~~Richard #1~~ Pool So. Blanco ext. Dedicated Acreage ~~150~~ 159.10

(Note: All distances must be from outer boundaries of Section)



SCALE: 1"=1000'

NOTE
This section of form is to be used for gas wells only.



1. Is this Well a Dual Comp. ? Yes No
2. If the answer to Question 1 is yes, are there any other dually completed wells within the dedicated acreage? Yes No

Name F E Campbell
Position District Foreman
Representing Skelly Oil Company
Address Box 436, Farmington, New Mexico

This is to certify that the above plat was prepared from field notes of actual surveys made by me or under my supervision and that the same are true and correct to the best of my knowledge and belief.

Date Surveyed 30 JULY 1956
James P. Leese
Registered Professional Engineer and/or Land Surveyor James P. Leese
N. Mex. Reg. No. 1463

WELLS REQUIRING FILE CORRECTION ONLY

LEASE NAME & WELL NUMBER	LOCATION	POOL	PRESENT ACREAGE	CORRECT ACREAGE
East Bisti Unit #108	D-7-24N-9W	Bisti Gallup	80 N/2 NW/4	80.36
East Bisti Unit #112	F-7-24N-9W	Bisti Gallup	80 S/2 NW/4	80.28
East Bisti Unit #115	L-7-24N-9W	Bisti Gallup	80 W/2 SW/4	80.32
East Bisti Unit #85	D-2-24N-10W	Bisti Gallup	80 N/2 NW/4	81.05
East Bisti Unit #84	B-3-24N-10W	Bisti Gallup	80 N/2 NE/4	81.10
East Bisti Unit #83	D-3-24N-10W	Bisti Gallup	80 N/2 NW/4	82.02
East Bisti Unit #82	B-4-24N-10W	Bisti Gallup	80 N/2 NE/4	82.00
East Bisti Unit #81	C-4-24N-10W	Bisti Gallup	80 N/2 NW/4	81.04
Lydia Rentz #1	M-19-25N-3W	So. B1. PC	160	158.05
L. L. McConnell #7	D-30-25N-3W	So. B1. PC	160	158.87
L. L. McConnell #1	N-30-25N-3W	So. B1. PC	160	158.97
L. L. McConnell #4	D-31-25N-3W	So. B1. PC	160	158.52
V. R. Nordhaus #1	D-19-25N-7W	Ballard PC	160	160.01
East Bisti Unit #25	M-19-25N-10W	Bisti Gallup	80 S/2 SW/4	79.34
East Bisti Unit #34	C-30-25N-10W	Bisti Gallup	80 N/2 NW/4	79.31
East Bisti Unit #38	E-30-25N-10W	Bisti Gallup	80 S/2 NW/4	79.37
East Bisti Unit #37	G-30-25N-10W	Bisti Gallup	79.72 S/2 NE/4	80
East Bisti Unit #44	K-30-25N-10W	Bisti Gallup	80 N/2 SW/4	79.43
East Bisti Unit #54	M-30-25N-10W	Bisti Gallup	80 S/2 SW/4	79.49
East Bisti Unit #55	C-31-25N-10W	Bisti Gallup	80 N/2 NW/4	79.58
Gallegos Gal. Sand Unit #21	C-5-26N-12W	Gallegos Gal.	40	39.59 <i>74a</i>
J. Q. Marshall #2	F-1-27N-9W	So. B1. PC	160	159.10
Neah Victoria #2	H-1-27N-9W	So. B1. PC	160	159.70

WELLS FOR WHICH FORM C-102, ACREAGE DEDICATION PLAT, MUST BE FILED
(PLEASE FILE IN TRIPLICATE)

Jicarilla B #3	D-5-24N-5W	Basin Dak.	W 320	W 344.66
C. W. Roberts #1	D-18-25N-3W	So. B1. PC	160	155.77
C. W. Roberts #2	L-18-25N-3W	So. B1. PC	160	156.27
Marshall A #2	F-14-27N-9W	So. B1. PC	160	152.13

XERO COPY

XERO COPY

XERO COPY

XERO COPY

Form 1033
(Feb. 1961)

APPROVED

AUG 24 1956

JERRY W. LONG
ACTING DISTRICT ENGINEER

(SUBMIT IN TRIPLICATE)

UNITED STATES
DEPARTMENT OF THE INTERIOR
GEOLOGICAL SURVEY

Land Office Santa Fe
Lease No. S.F. 876277-A
Unit J. C. Marshall

~~CONTRACTED COPY~~

~~CONTRACTED COPY~~

SUNDRY NOTICES AND REPORTS ON WELLS

NOTICE OF INTENTION TO DRILL.....	<input checked="" type="checkbox"/>	SUBSEQUENT REPORT OF WATER SHUT-OFF.....	
NOTICE OF INTENTION TO CHANGE PLANS.....		SUBSEQUENT REPORT OF SHOOTING OR ACIDIZING.....	
NOTICE OF INTENTION TO TEST WATER SHUT-OFF.....		SUBSEQUENT REPORT OF ALTERING CASING.....	
NOTICE OF INTENTION TO RE-DRILL OR REPAIR WELL.....		SUBSEQUENT REPORT OF RE-DRILLING OR REPAIR.....	
NOTICE OF INTENTION TO SHOOT OR ACIDIZE.....		SUBSEQUENT REPORT OF ABANDONMENT.....	
NOTICE OF INTENTION TO PULL OR ALTER CASING.....		SUPPLEMENTARY WELL HISTORY.....	
NOTICE OF INTENTION TO ABANDON WELL.....			

(INDICATE ABOVE BY CHECK MARK NATURE OF REPORT, NOTICE, OR OTHER DATA)

J. C. Marshall August 23, 1956

Well No. 2 is located 1490 ft. from N line and 1605 ft. from W line of sec. 2

SW/4 Section 1 (1/4 Sec. and Sec. No.) 27N (Twp.) 2W (Range) R. 1 E. P. 11 (Meridian)
South Elmore Twp. (Field) San Juan (County or Subdivision) New Mexico (State or Territory)

The elevation of the derrick floor above sea level is ft.

DETAILS OF WORK

(State names of and expected depths to objective sands; show sizes, weights, and lengths of proposed casings; indicate mudding jobs, cementing points, and all other important proposed work)

It is our intention to drill well No. 2 approximately 2150' to test the Pictured Cliffs formation. Casing program is as follows:

150' of 2-5/8" OD 24# casing - cemented with 200 lbs. reg. cement - circulated
2150' of 5-1/2" OD 14# casing - cemented with 200 lbs. reg. cement.

The designated drilling unit is the SW/4 of Section 1-27N-2W.

Correction of 1605' from West line and not 1650' as shown on Notice of Intention to Drill, dated August 2, 1956.

I understand that this plan of work must receive approval in writing by the Geological Survey before operations may be commenced.

Company Shelly Oil Company
Address Box 436
Farmington, New Mexico

By D. E. Casper
Title District Foreman

