



UNITED STATES  
DEPARTMENT OF THE INTERIOR  
GEOLOGICAL SURVEY

P. O. Box 965  
Farmington, New Mexico

August 20, 1956

Skelly Oil Company  
Box 426  
Farmington, New Mexico

Navajo Allotted  
Re: I-149-Ind-8463

Gentlemen:

Receipt is acknowledged of your "Notice of Intention to Drill" dated August 20, 1956 covering your well No. 2 Neah-Victoria in NE<sup>1</sup> sec. 1, T. 27 N., R. 9 W., N.M.P.M., San Juan County, New Mexico, So. Blanco (P.C.) pool.

Your proposed work is hereby approved subject to compliance with the provisions of the "Oil and Gas Operating Regulations" revised May 25, 1942, a copy of which will be sent to you on request, and subject to the following conditions:

1. Drilling operations so authorized are subject to the attached sheet for general conditions of approval.
2. Furnish copies of all logs.

Very truly yours,

(Orig. Sgd.) P. T. McGRATH

P. T. Mc Grath  
District Engineer

PTMcGrath:al

cc-Indian Agency



COPY TO O. C. G.

(SUBMIT IN TRIPLICATE)


UNITED STATES  
DEPARTMENT OF THE INTERIOR  
GEOLOGICAL SURVEY

Indian Agency \_\_\_\_\_

Mineral Allotment \_\_\_\_\_

Allottee **I-110-2nd. 649**

Lease No. **South-Victoria**



SUNDRY NOTICES AND REPORTS ON WELLS

NOTICE OF INTENTION TO DRILL _____	<input checked="" type="checkbox"/>	SUBSEQUENT REPORT OF WATER SHUT-OFF _____	<b>RECEIVED</b> <b>AUG 20 1956</b> <b>U. S. GEOLOGICAL SURVEY</b> <b>FARMINGTON, NEW MEXICO</b>
NOTICE OF INTENTION TO CHANGE PLANS _____	<input type="checkbox"/>	SUBSEQUENT REPORT OF SHOOTING OR ACIDIZING _____	
NOTICE OF INTENTION TO TEST WATER SHUT-OFF _____	<input type="checkbox"/>	SUBSEQUENT REPORT OF ALTERING CASING _____	
NOTICE OF INTENTION TO REDRILL OR REPAIR WELL _____	<input type="checkbox"/>	SUBSEQUENT REPORT OF REDRILLING OR REPAIRING _____	
NOTICE OF INTENTION TO SHOOT OR ACIDIZE _____	<input type="checkbox"/>	SUBSEQUENT REPORT OF ABANDONMENT _____	
NOTICE OF INTENTION TO PULL OR ALTER CASING _____	<input type="checkbox"/>	SUPPLEMENTARY WELL HISTORY _____	
NOTICE OF INTENTION TO ABANDON WELL _____	<input type="checkbox"/>	_____	
NOTICE OF INTENTION TO ABANDON WELL _____	<input type="checkbox"/>	_____	

(INDICATE ABOVE BY CHECK MARK NATURE OF REPORT, NOTICE, OR OTHER DATA)

August 20, 1956

**South-Victoria**

Well No. **2** is located **1400** ft. from **N** line and **700** ft. from **E** line of sec. **1**

**N/4 Section 1**  
(1/4 Sec. and Sec. No.)

**27N**  
(Twp.)

**9W**  
(Range)

**T. 12 N. R. 9 W.**  
(Meridian)

**South Plains (P.S.)**  
(Field)

**San Juan**  
(County or Subdivision)

**New Mexico**  
(State or Territory)

The elevation of the derrick floor above sea level is \_\_\_\_\_ ft.


DETAILS OF WORK

(State names of and expected depths to objective sands; show sizes, weights, and lengths of proposed casings; indicate mudding jobs, cementing points, and all other important proposed work)

It is our intention to drill well No. **2** \_\_\_\_\_ **2150'** to test the **Floated Giffy Formation**. Casing program is as follows:

**150'** of casing (**3-1/2" OD 2 1/2 4-55**) - cemented with **200** lbs. reg. cement - circulated.  
**2150'** of casing (**5-1/2" OD 1 1/2 4-55**) - cemented with **200** lbs. reg. cement.

The designated drilling unit is the **N/4 Section 1 - 27N - 9W**.



I understand that this plan of work must receive approval in writing by the Geological Survey before \_\_\_\_\_

Company **Shutty Oil Company**

Address **Box 426**

**Farmington, New Mexico**

By **P. E. Cooper**

Title **District Manager**

NEW MEXICO  
OIL CONSERVATION COMMISSION

Form C-128

Well Location and/or Gas Proration Plat

Date August 20, 1956

Operator SKELLY OIL COMPANY Lease NEAH VICTORIA

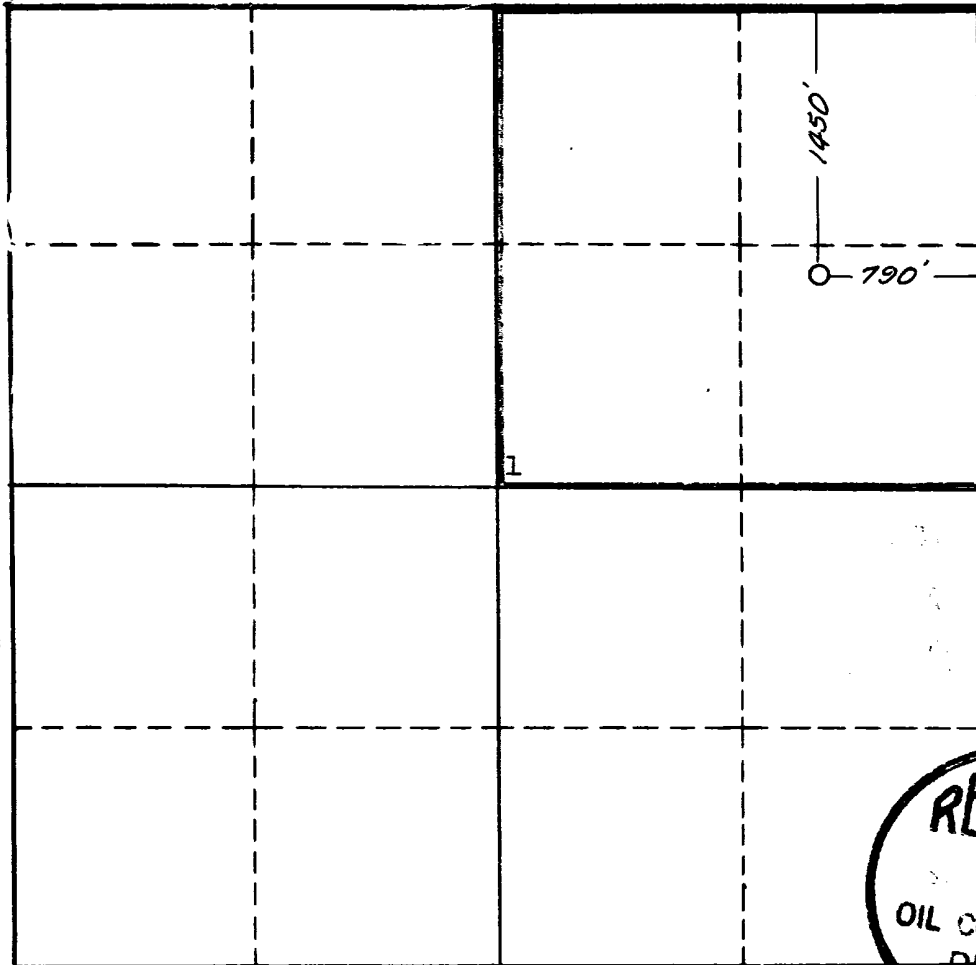
Well No. 12 Section 1 Township 27 NORTH Range 9 WEST, NMPM

Located 1450 Feet From the NORTH Line, 790 Feet From the EAST Line,

SAN JUAN County, New Mexico. G. L. Elevation \_\_\_\_\_


Name of Producing Formation Pictured Cliffs Pool South Elaso Dedicated Acreage 150  
159.76

(Note: All distances must be from outer boundaries of Section)



NOTE

This section of form is to be used for gas wells only.



1. Is this Well a Dual Comp. ? Yes    No
2. If the answer to Question 1 is yes, are there any other dually completed wells within the dedicated acreage? Yes    No

Name P. E. Leese  
Position District Foreman  
Representing Skelly Oil Company  
Address Box 406, Farmington, New Mexico

This is to certify that the above plat was prepared from field notes of actual surveys made by me or under my supervision and that the same are true and correct to the best of my knowledge and belief.

Date Surveyed 30 JULY 1956  
James P. Leese  
Registered Professional Engineer and/or Land Surveyor  
James P. Leese  
N. Mex. Reg. No. 1463

WELLS REQUIRING FILE CORRECTION ONLY

LEASE NAME & WELL NUMBER	LOCATION	POOL	PRESENT ACREAGE	CORRECT ACREAGE
East Bisti Unit #108	D-7-24N-9W	Bisti Gallup	80 N/2 NW/4	80.36 ✓
East Bisti Unit #112	F-7-24N-9W	Bisti Gallup	80 S/2 NW/4	80.28 ✓
East Bisti Unit #115	L-7-24N-9W	Bisti Gallup	80 W/2 SW/4	80.32 ✓
East Bisti Unit #85	D-2-24N-10W	Bisti Gallup	80 N/2 NW/4	81.05 ✓
East Bisti Unit #84	B-3-24N-10W	Bisti Gallup	80 N/2 NE/4	81.10 ✓
East Bisti Unit #83	D-3-24N-10W	Bisti Gallup	80 N/2 NW/4	82.02 ✓
East Bisti Unit #82	B-4-24N-10W	Bisti Gallup	80 N/2 NE/4	82.00 ✓
East Bisti Unit #81	C-4-24N-10W	Bisti Gallup	80 N/2 NW/4	81.04 ✓
Lydia Rentz #1	M-19-25N-3W	So. B1. PC	160	158.05 ✓
L. L. McConnell #7	D-30-25N-3W	So. B1. PC	160	158.87 ✓
L. L. McConnell #1	N-30-25N-3W	So. B1. PC	160	158.97 ✓
L. L. McConnell #4	D-31-25N-3W	So. B1. PC	160	158.52 ✓
V. R. Nordhaus #1	D-19-25N-7W	Ballard PC	160	160.01 ✓
East Bisti Unit #25	M-19-25N-10W	Bisti Gallup	80 S/2 SW/4	79.34 ✓
East Bisti Unit #34	C-30-25N-10W	Bisti Gallup	80 N/2 NW/4	79.31 ✓
East Bisti Unit #38	E-30-25N-10W	Bisti Gallup	80 S/2 NW/4	79.37 ✓
East Bisti Unit #37	G-30-25N-10W	Bisti Gallup	79.72 S/2 NE/4	80 ✓
East Bisti Unit #44	K-30-25N-10W	Bisti Gallup	80 N/2 SW/4	79.43 ✓
East Bisti Unit #54	M-30-25N-10W	Bisti Gallup	80 S/2 SW/4	79.49 ✓
East Bisti Unit #55	C-31-25N-10W	Bisti Gallup	80 N/2 NW/4	79.58 ✓
Gallegos Gal. Sand Unit #21	C-5-26N-12W	Gallegos Gal.	40	39.59 <i>90a</i> ✓
J. Q. Marshall #2	F-1-27N-9W	So. B1. PC	160	159.10 ✓
Neah Victoria #2	H-1-27N-9W	So. B1. PC	160	159.70 ✓

WELLS FOR WHICH FORM C-102, ACREAGE DEDICATION PLAT, MUST BE FILED  
(PLEASE FILE IN TRIPPLICATE)

Jicarilla B #3	D-5-24N-5W	Basin Dak.	W 320	W 344.66 ✓
C. W. Roberts #1	D-18-25N-3W	So. B1. PC	160	155.77 ✓
C. W. Roberts #2	L-18-25N-3W	So. B1. PC	160	156.27 ✓
Marshall A #2	F-1-27N-9W	So. B1. PC	160	152.13 ✓

XERO COPY XERO COPY XERO COPY XERO COPY

XERO COPY XERO COPY XERO COPY XERO COPY