

(SUBMIT IN TRIPLICATE)

UNITED STATES
DEPARTMENT OF THE INTERIOR
GEOLOGICAL SURVEY

Land Office SAGE
Lease No. NA 89549
Unit 3/2 Sec. 30

SUNDRY NOTICES AND REPORTS ON WELLS

NOTICE OF INTENTION TO DRILL.....	<input checked="" type="checkbox"/>	SUBSEQUENT REPORT OF WATER SHUT-OFF.....	
NOTICE OF INTENTION TO CHANGE PLANS.....		SUBSEQUENT REPORT OF SHOOTING OF CASING.....	
NOTICE OF INTENTION TO TEST WATER SHUT-OFF.....		SUBSEQUENT REPORT OF ALTERING CASING.....	
NOTICE OF INTENTION TO RE-DRILL OR REPAIR WELL.....		SUBSEQUENT REPORT OF RE-DRILLING OR REPAIR.....	
NOTICE OF INTENTION TO SHOOT OR ACIDIZE.....		SUBSEQUENT REPORT OF ABANDONMENT.....	
NOTICE OF INTENTION TO PULL OR ALTER CASING.....		SUPPLEMENTARY WELL HISTORY.....	
NOTICE OF INTENTION TO ABANDON WELL.....			

RECEIVED
AUG 19 1960
U. S. GEOLOGICAL SURVEY
FARMINGTON, NEW MEXICO

(INDICATE ABOVE BY CHECK MARK NATURE OF REPORT, NOTICE, OR OTHER DATA)

August 18, 19 60

Delhi-Florance
Well No. B-2 is located 1430 ft. from AN line and 1170 ft. from W line of sec. 30
3W/4 Sec. 30 28 28N R. W. N. H. P. M.
(1/4 Sec. and Sec. No.) (Twp.) (Range) (Meridian)
Undee, Dakot. San Juan New Mexico
(Field) (County or Subdivision) (State or Territory)

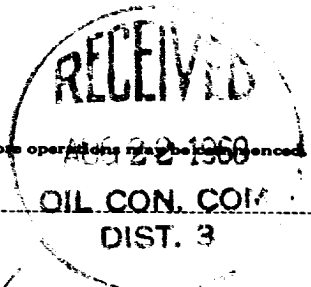
The elevation of the derrick floor above sea level is ft. (Will be furnished later.)

DETAILS OF WORK

(State names of and expected depths to objective sands; show sizes, weights, and lengths of proposed casings; indicate mudding jobs, cementing points, and all other important proposed work)

We propose to drill w/rotary tools using card to base of Dakota formation, set production string of casing w/BV tool 50' below base of Pictured Cliffs formation and 2-stage cement. Perforate casing and fracture for gas completion in Dakota formation. Casing Program:

Approx. 250' - 9-5/8" 36# H-40 55 Casing - Cemented to surface.
Approx. 7000' - 5-1/2" 17# J-55 55 Casing - Cemented w/275 xns. lower stages & 100 xns. top stage.
Approx. 6900' - 2" EUR Tubing



I understand that this plan of work must receive approval in writing by the Geological Survey before operations may be commenced.

Company Delhi-Taylor Oil Corporation
Address P. O. Drawer 1196
Farmington, New Mexico

By J. B. Howell
J. B. Howell
Title Dist. Supt.

NUMBER OF COPIES RECEIVED	
DISTRIBUTION	
STATE	
FILE	
U.S.G.S.	
LAND OFFICE	
TRANSPORTER	OIL
	GAS
PRODUCTION OFFICE	
OPERATOR	

NEW MEXICO OIL CONSERVATION COMMISSION
WELL LOCATION AND ACREAGE DEDICATION PLAT
 SEE INSTRUCTIONS FOR COMPLETING THIS FORM ON THE REVERSE SIDE

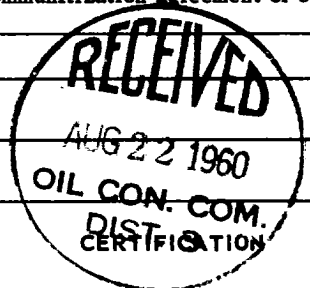
FORM C-128
 Revised 5/1/57

SECTION A

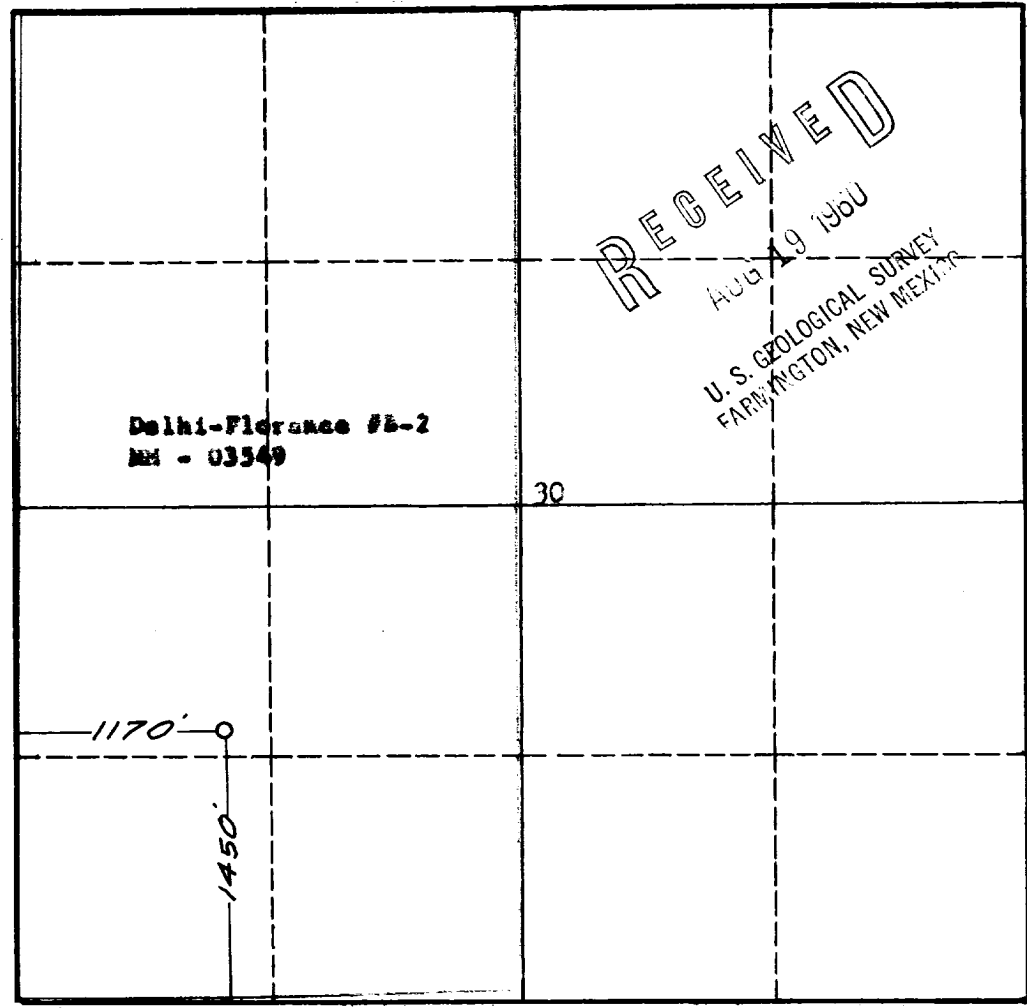
Operator DELHI TAYLOR OIL CORPORATION		Lease Delhi-Florence		Well No. B-2
Unit Letter L	Section 30	Township 28 NORTH	Range 8 WEST	County SAN JUAN
Actual Footage Location of Well: 1450 feet from the SOUTH line and 1170 feet from the WEST line				
Ground Level Elev. 5872.0	Producing Formation Dakota	Pool Undesignated	Dedicated Acreage: 1/2 Sec. 30 Acres	

1. Is the Operator the only owner in the dedicated acreage outlined on the plat below? YES NO . ("Owner" means the person who has the right to drill into and to produce from any pool and to appropriate the production either for himself or for himself and another. (65-3-29 (e) NMSA 1935 Comp.)
2. If the answer to question one is "no," have the interests of all the owners been consolidated by communitization agreement or otherwise? YES NO . If answer is "yes," Type of Consolidation _____
3. If the answer to question two is "no," list all the owners and their respective interests below:

Owner	Land Description



SECTION B

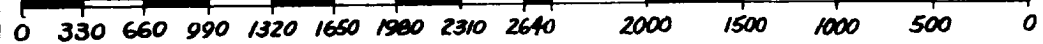


I hereby certify that the information in SECTION A above is true and complete to the best of my knowledge and belief.

J. B. Howell
 Name
J. B. Howell
 Position
Dist. Supt.
 Company
Delhi-Taylor Oil Corp.
 Date
August 18, 1960

I hereby certify that the well location shown on the plat in SECTION B was plotted from field notes of actual surveys made by me or under my supervision, and that the same is true and correct to the best of my knowledge and belief.

Date Surveyed
17 August 1960
 Registered Professional Engineer and/or Land Surveyor
James P. Loese
James P. Loese
 Certificate No. **1463**



INSTRUCTIONS FOR COMPLETION OF FORM C-128

1. Operator shall furnish and certify to the information called for in Section A.
2. Operator shall outline the dedicated acreage for *both* oil and gas wells on the plat in Section B.
3. A registered professional engineer or land surveyor registered in the State of New Mexico or approved by the Commission shall show on the plat the location of the well and certify this information in the space provided.
4. All distances shown on the plat must be from the outer boundaries of the Section.
5. If additional space is needed for listing owners and their respective interests as required in question 3 of Section A, please use space below.