

## **Ernie Busch**

---

**From:** Ernie Busch  
**To:** Mike Stogner  
**Subject:** MERIDIAN OIL INC.(NSL)  
**Date:** Friday, October 13, 1995 2:28PM  
**Priority:** High

SANCHEZ A COM #2  
1600' FNL;990' FWL  
E-16-28N-09W  
RECOMMEND: APPROVAL

District I  
PO Box 1980, Hobbs, NM 88241-1980

District II  
P O Drawer DD, Artesia, NM 88211-0719

District III  
1000 Rio Brazos Rd., Aztec, NM 87410

District IV  
PO Box 2088, Santa Fe, NM 87504-2088

State of New Mexico  
Energy, Minerals, & Natural Resources Department

OIL CONSERVATION DIVISION  
PO Box 2088

Santa Fe, NM 87504-2088

Form C-104  
Revised February 21, 1994  
Instructions on back  
Submit to Appropriate District Office  
5 Copies

☐ AMENDED REPORT

I. REQUEST FOR ALLOWABLE AND AUTHORIZATION TO TRANSPORT

<sup>1</sup> Operator Name and Address Meridian Oil, Inc. PO Box 4289 Farmington, NM 87499 DHC-1009		<sup>2</sup> OGRID Number 14568
		<sup>3</sup> Reason for Filing Code CG
<sup>4</sup> API Number 30-0-670400	<sup>5</sup> Pool Name Blanco Mesa Verde	<sup>6</sup> Pool Code 72319
<sup>7</sup> Property Code	<sup>8</sup> Property Name JICARILLA WEST	<sup>9</sup> Well Number #9

II. <sup>10</sup> Surface Location

UL or lot no. K	Section 6	Township 026N	Range 005W	Lot.Idn	Feet from the 2460'	North/South Line S	Feet from the 1460'	East/West Line W	County Rio Arriba
--------------------	--------------	------------------	---------------	---------	------------------------	-----------------------	------------------------	---------------------	----------------------

<sup>11</sup> Bottom Hole Location

UL or lot no.	Section	Township	Range	Lot.Idn	Feet from the	North/South Line	Feet from the	East/West Line	County		
<sup>12</sup> Use Code		<sup>13</sup> Producing Method Code		<sup>14</sup> Gas Connection Date		<sup>15</sup> C-129 Permit Number		<sup>16</sup> C-129 Effective Date		<sup>17</sup> C-129 Expiration Date	

III. Oil and Gas Transporters

<sup>18</sup> Transporter OGRID 25244	<sup>19</sup> Transporter Name and Address Williams Field Svcs. Box 58900 SLC, UT 84158	<sup>20</sup> POD	<sup>21</sup> O/G G	<sup>22</sup> POD ULSTR Location and Description K-6-T026N-R005W

IV. Produced Water

<sup>23</sup> POD	<sup>24</sup> POD ULSTR Location and Description
-------------------	--

V. Well Completion Data

<sup>25</sup> Spud Date	<sup>26</sup> Ready Date	<sup>27</sup> TD	<sup>28</sup> PBDT	<sup>29</sup> Perforations
<sup>30</sup> Hole Size	<sup>31</sup> Casing & Tubing Size	<sup>32</sup> Depth Set	<sup>33</sup> Sacks Cement	

VI. Well Test Data

<sup>34</sup> Date New Oil	<sup>35</sup> Gas Delivery Date	<sup>36</sup> Test Date	<sup>37</sup> Test Length	<sup>38</sup> Tbg. Pressure	<sup>39</sup> Csg. Pressure
<sup>40</sup> Choke Size	<sup>41</sup> Oil	<sup>42</sup> Water	<sup>43</sup> Gas	<sup>44</sup> AOF	<sup>45</sup> Test Method

\* I hereby certify that the rules of the Oil Conservation Division have been complied with and that the information given above is true and complete to the best of my knowledge and belief.

Signature: *Tanya Atcitty*

Printed Name:  
Tanya Atcitty

Title:  
Production Assistant

Date:  
22 November 1994

Phone:  
(505) 326-9700

OIL CONSERVATION DIVISION

Approved by

Title:

Approved Date:

\* If this is a change of operator fill in the OGRID number and name of the previous operator

Previous Operator Signature

Printed Name

Title

Date

September 25, 1995

**Federal Express**

Mr. Michael Stogner  
New Mexico Oil Conservation Division  
2040 South Pacheco Street  
Santa Fe, New Mexico 87505

**RECEIVED**  
SEP 27 1995  
**OIL CON. DIV.**  
DIST. 3

Re: Sanchez A Com #2  
1600'FNL, 990'FWL Section 16, T-28-N, R-9-W, San Juan County, NM  
API #30-045-07491

Dear Mr. Stogner:

This is a request for administrative approval for a non-standard gas well location in the Basin Fruitland Coal pool.

Meridian Oil Inc. is planning to recompleate the Sanchez A Com #2 in the Basin Fruitland Coal pool and commingle with the Pictured Cliffs formation. To comply with the New Mexico Oil Conservation Division rules, Meridian is submitting the following for your approval of this non-standard location:

1. C-102 plat showing location of the well;
2. Plat showing offset owners/operators;
3. Affidavit of notification of offset owners/operators;
4. Copy of Well Completion Log for original completion.

A copy of this application is being submitted to all offset owners/operators by certified mail with a request that they furnish your Santa Fe office with a Waiver of Objection, and return one copy to this office.

Sincerely yours,



Peggy Bradfield  
Regulatory/Compliance Administrator

**WAIVER**

\_\_\_\_\_ hereby waives objection to Meridian Oil Inc.'s application for non-standard location for the Sanchez A Com #2 as proposed above.

By: \_\_\_\_\_ Date: \_\_\_\_\_

xc: Texaco Exploration and Production Inc.  
Amoco Production Company  
Williams Production Company  
SG Interests  
D.J. Simmons  
Conoco Inc.  
West Largo Corp.

District I  
PO Box 1988, Hobbs, NM 88241-1988  
District II  
PO Drawer DD, Artesia, NM 88211-0719  
District III  
1008 Rio Brazos Rd., Aztec, NM 87410  
District IV  
PO Box 2088, Santa Fe, NM 87504-2088

State of New Mexico  
Energy, Minerals & Natural Resources Department

OIL CONSERVATION DIVISION  
PO Box 2088  
Santa Fe, NM 87504-2088

Form C-10  
Revised February 21, 1990  
Instructions on back  
Submit to Appropriate District Office  
State Lease - 4 Copies  
Fee Lease - 3 Copies

☐ AMENDED REPORT

WELL LOCATION AND ACREAGE DEDICATION PLAT

API Number 30-045-07491	Pool Code 71629/71230	Pool Name Basin Fruitland Coal/Aztec Pictured Cliffs
Property Code 7477	Property Name Sanchez A Com	Well Number 2
OGRID No. 14538	Operator Name MERIDIAN OIL INC.	Elevation 5990'

10 Surface Location

UL or lot no. E	Section 16	Township 28 N	Range 9 W	Lot Ids	Feet from the 1600	North/South line North	Feet from the 990	East/West line West	County S.J.
--------------------	---------------	------------------	--------------	---------	-----------------------	---------------------------	----------------------	------------------------	----------------

11 Bottom Hole Location If Different From Surface

UL or lot no.	Section	Township	Range	Lot Ids	Feet from the	North/South line	Feet from the	East/West line	County
---------------	---------	----------	-------	---------	---------------	------------------	---------------	----------------	--------

12 Dedicated Acres 150-W/320	13 Joint or Infill	14 Consolidation Code	15 Order No.
---------------------------------	--------------------	-----------------------	--------------

NO ALLOWABLE WILL BE ASSIGNED TO THIS COMPLETION UNTIL ALL INTERESTS HAVE BEEN CONSOLIDATED  
OR A NON-STANDARD UNIT HAS BEEN APPROVED BY THE DIVISION

	Not resurveyed, prepared from a plat by Stephen H. Kinney dated 10-11-55.	17 OPERATOR CERTIFICATION I hereby certify that the information contained herein is true and complete to the best of my knowledge and belief.  Signature: Printed Name: Peggy Bradfield Title: Regulatory Administrator Date: 9-19-95
	RECEIVED SEP 27 1995 OIL CON. DIV. DIST. 3	18 SURVEYOR CERTIFICATION I hereby certify that the well location shown on this plat was plotted from field notes of actual surveys made by or under my supervision, and that the same is true and correct to the best of my belief. Date of Survey: 9-19-95 Signature and Seal of Professional Surveyor:

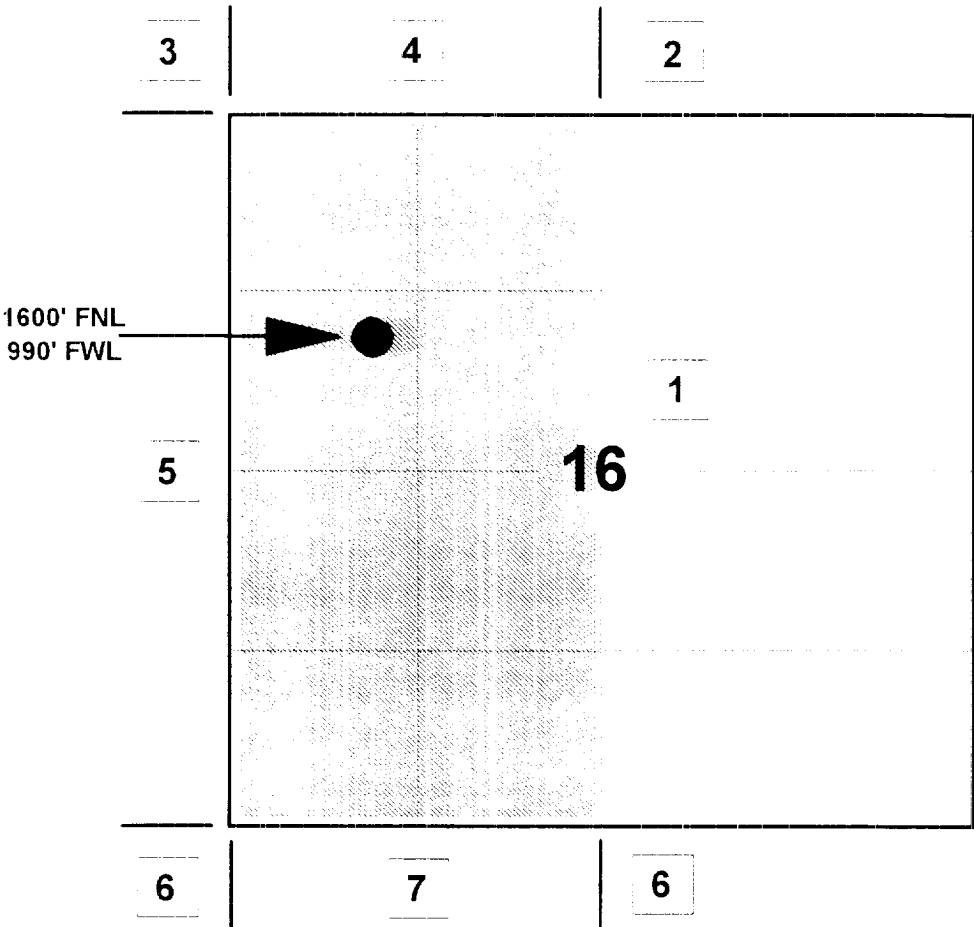
MERIDIAN OIL INC

SANCHEZ A COM #2

OFFSET OPERATOR \ OWNER PLAT

Unorthodox Fruitland Coal Formation Well Location

Township 28 North, Range 9 West



1) Meridian Oil Inc.	
Williams Production Company	PO Box 58900, Salt Lake City, UT 84158
Texaco Exploration & Production, Inc.	PO Box 2100, Denver, CO 80201-2100
2) Meridian Oil Inc.	
S G Interests	811 Dallas, Houston, TX 77002
3) Southland Royalty Company	
Amoco Production Company	PO Box 800, Denver, CO 80201
Conoco, Inc.	10 Desta Drive, Suite 100W, Midland, TX 79705
4) S G Interest &	
D J Simmons	PO Box 1469, Farmington, NM 87499
5) West Largo Corporation	6638 W. Ottawa Ave., Suite 100, Littleton, CO 80123
6) Amoco Production Company & Conoco, Inc.	
7) Amoco Production Company	

Re: Sanchez A Com #2  
1600'FNL, 990'FWL Section 16, T-28-N, R-9-W, San Juan County, NM  
API #30-045-07491

I hereby certify that the following offset owners/operators have been notified by certified mail of our application for administrative approval for non-standard well location of the above well.

Texaco Exploration and Production Inc.  
PO Box 2100  
Denver, CO 80201-2100

Williams Production Company  
PO Box 58900  
Salt Lake City, UT 84158


S G Interest  
811 Dallas  
Houston, TX 77002

Conoco Inc.  
10 Desta Drive, Suite 100W  
Midland, TX 79705

D. J. Simmons  
PO Box 1469  
Farmington, NM 87499


West Largo Corporation  
6638 W. Ottawa Avenue, Suite 100  
Littleton, CO 80123

Amoco Production Company  
PO Box 800  
Denver, CO 80201-0800



Peggy Bradfield  
Regulatory/Compliance Administrator

N.



AREA 640 ACRES  
LOCATE WELL CORRECTLY

# NEW MEXICO OIL CONSERVATION COMMISSION

Santa Fe, New Mexico

## WELL RECORD

Mail to District Office, Oil Conservation Commission, to which Form C-101 was sent not later than twenty days after completion of well. Follow instructions in Rules and Regulations of the Commission. Submit in QUINTUPPLICATE.

**Southern Union Gas Company**

(Company or Operator)

**San Juan**

(Lease)

Well No. **8-4**, in **SW**  $\frac{1}{4}$  of **NE**  $\frac{1}{4}$  of Sec. **16**, T. **23-N**, R. **9-E**, NMPM.

**Astos Pictured Cliffs**

**San Juan**

County.

Well is **1600** feet from **North** line and **390** feet from **West** line

of Section **16**. If State Land the Oil and Gas Lease No. is **San Juan 1-2131-2**

Drilling Commenced **11-20-**, 19**33** Drilling was Completed **11-23-**, 19**33**

Name of Drilling Contractor **San Juan Drilling Co.**

**Conley Gen. Drilling Contractor**

**Farmington, New Mexico**

**Astos, New Mexico**

Address

Elevation above sea level at Top of Tubing Head **5710** The information given is to be kept confidential until

### OIL SANDS OR ZONES

No. 1, from **2860** to **3322 (0)** No. 4, from to

No. 2, from to No. 5, from to

No. 3, from to No. 6, from to

### IMPORTANT WATER SANDS

Include data on rate of water inflow and elevation to which water rose in hole.

No. 1, from to feet.

No. 2, from to feet.

No. 3, from to feet.

No. 4, from to feet.

### CASING RECORD

SIZE	WEIGHT PER FOOT	NEW OR USED	AMOUNT	KIND OF SHOE	CUT AND PULLED FROM	PERFORATIONS	PURPOSE
7-7/8	54	New	217.5				Surface Production
5-1/2	25.2	New	227.5				Production String
		New	225.1				Signal Line

### MUDDING AND CEMENTING RECORD

SIZE OF HOLE	SIZE OF CASING	WHERE SET	NO. SACKS OF CEMENT	METHOD USED	MUD GRAVITY	AMOUNT OF MUD USED
7-7/8	7-7/8	120 ft.	12	Ballston		
5-1/2	5-1/2	220 ft.	100	Ballston		

### RECORD OF PRODUCTION AND STIMULATION

(Record the Process used, No. of Qts. or Gals. used, interval treated or shot.)

**Well spaced 220 feet to 2322 feet with 21,000 gals. water and 22 lbs. sand.**

Result of Production Stimulation

Depth Cleaned Out