

(SUBMIT IN TRIPLICATE)

UNITED STATES  
DEPARTMENT OF THE INTERIOR  
GEOLOGICAL SURVEY

Budget Bureau No. 42-R358.4.  
Form Approved.

Land Office New Mexico

Lease No. 04202

Unit \_\_\_\_\_

COPY

SUNDRY NOTICES AND REPORTS ON WELLS

NOTICE OF INTENTION TO DRILL.....	<input checked="" type="checkbox"/>	SUBSEQUENT REPORT OF WATER SHUT-OFF.....	
NOTICE OF INTENTION TO CHANGE PLANS.....		SUBSEQUENT REPORT OF SHOOTING OR ACIDIZING.....	
NOTICE OF INTENTION TO TEST WATER SHUT-OFF.....		SUBSEQUENT REPORT OF ALTERING CASING.....	
NOTICE OF INTENTION TO RE-DRILL OR REPAIR WELL.....		SUBSEQUENT REPORT OF RE-DRILLING OR REPAIR.....	
NOTICE OF INTENTION TO SHOOT OR ACIDIZE.....		SUBSEQUENT REPORT OF ABANDONMENT.....	
NOTICE OF INTENTION TO PULL OR ALTER CASING.....		SUPPLEMENTARY WELL HISTORY.....	
NOTICE OF INTENTION TO ABANDON WELL.....			

(INDICATE ABOVE BY CHECK MARK NATURE OF REPORT, NOTICE, OR OTHER DATA)

January 6, 19 51

D. W. Johnston

Well No. 1 is located 990 ft. from ~~NMX~~ [S] line and 1700 ft. from ~~NMX~~ [W] line of sec. 11

SW/4 Section 11  
( $\frac{1}{4}$  Sec. and Sec. No.)

T-28-N, R-9-W,  
(Twp.) (Range)

NMPM  
(Meridian)

Aztec Pictured Cliffs  
(Field)

San Juan  
(County or Subdivision)

New Mexico  
(State or Territory)

The elevation of the derrick floor above sea level is \_\_\_\_\_ ft. (will be furnished later)

DETAILS OF WORK

(State names of and expected depths to objective sands; show sizes, weights, and lengths of proposed casings; indicate mudding jobs, cementing points, and all other important proposed work)

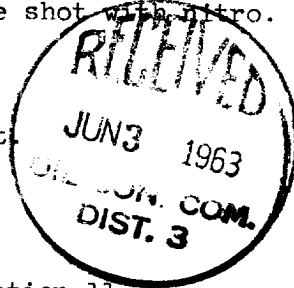
We propose to drill with rotary tools to the top of the Pictured Cliff formation and set 5 1/2" casing. Cable tools will then be used to drill through for a gas completion in the Pictured Cliff formation. The well will then be shot with nitro.

Casing program as follows:

175' of 9 5/8" 36# casing circulated to surface with cement.

2100' of 5 1/2" 14# H-40 casing cemented with 200 sacks of cement.

2150' of 1" Std. BW Line Pipe syphon line.



Designated drilling unit South 1/2 of fractional section 11

I understand that this plan of work must receive approval in writing by the Geological Survey before operations may be commenced.

Company Delhi Oil Corporation

Address 315 West Main Street

Farmington, New Mexico

By Original signed by J. B. Howell

Title Superintendent

NEW MEXICO  
OIL CONSERVATION COMMISSION

Form C-128

Well Location and/or Gas Proration Plat

Date September 26, 1957

Operator El Paso Natural Gas Company Lease Johnston

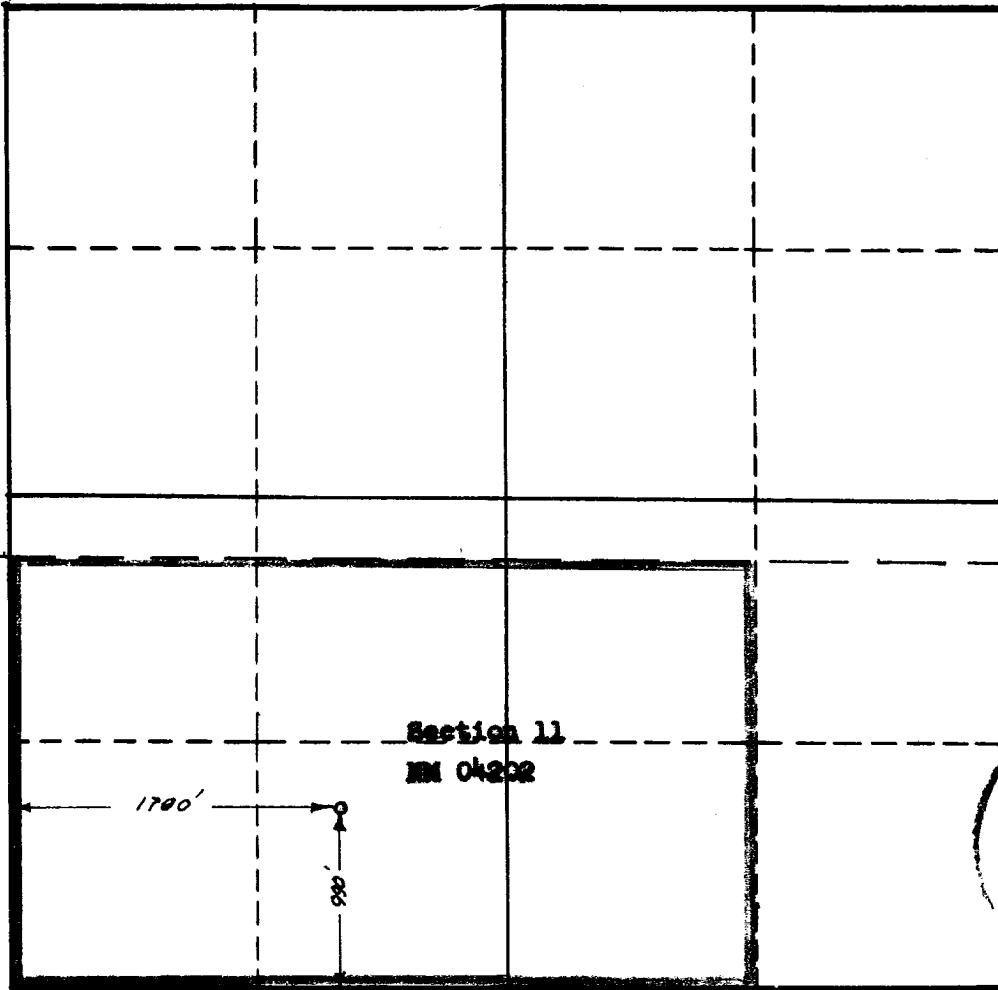
Well No. 1 Section 11 Township 28N Range 9W NMPM

Located 990 Feet From South Line, 1700 Feet From West Line,

San Juan County, New Mexico. G. L. Elevation 5825

Name of Producing Formation Pictured Cliffs Pool Astec Dedicated Acreage 201.82

(Note: All distances must be from outer boundaries of Section)




NOTE

This section of form is to be used for gas wells only.



SCALE: 1"=1000'



1. Is this Well a Dual Comp. ? Yes      No X.
2. If the answer to Question 1 is yes, are there any other dually completed wells within the dedicated acreage ? Yes      No     .

Name Original Signed D. C. Johnston  
Position Petroleum Engineer  
Representing El Paso Natural Gas Company  
Address Box 997, Farmington, New Mexico

This is to certify that the above plat was prepared from field notes of actual surveys made by me or under my supervision and that the same are true and correct to the best of my knowledge and belief.

Date Surveyed January 6, 1952  
E. H. Miller  
Registered Professional Engineer and/or Land Surveyor

<b>OIL CONSERVATION COMMISSION</b>		
<b>AZTEC DISTRICT OFFICE</b>		
No. Copies Received		5
DISTRIBUTION		
	No. FURNISHED	
Operator	2	
Chief Fe	1	
Provision Office		
State Land Office		
U.S. B.S.	1	
Transporter		
File	1	<input checked="" type="checkbox"/>

NEW MEXICO  
OIL CONSERVATION COMMISSION

Gas Well Plat

Date March 10, 1954

El Paso Natural Gas Company Johnston 1  
Operator Lease Well No.

Name of Producing Formation Pictured Cliff Pool Aztec

No. Acres Dedicated to the Well 160

Indicate land status and show ownership. Federal  
SECTION 11 TOWNSHIP 28N RANGE 9N


I hereby certify that the information given above is true and complete to the best of my knowledge.

Name ORIGINAL SIGNED E. N. WASH  
Position Petroleum Engineer  
Representing El Paso Natural Gas Company  
Address Box 997, Farmington, N.H.

(over)

OIL CONSERVATION COMMISSION		
AZTEC DISTRICT OFFICE		
No. Copies Received		3
DISTRIBUTION		
Operator	NO. FURNISHED	
Santa Fe	/	
Pioration Office		
State Land Office		
U. S. G. S.	/	
Transporter		
File	/	✓