

District I
PO Box 1980, Hobbs, NM 88241-1980
District II
PO Drawer DD, Artesia, NM 88211-0719
District III
1000 Rio Brazos Rd., Aztec, NM 87410
District IV
PO Box 2088, Santa Fe, NM 87504-2088

State of New Mexico
Energy, Minerals & Natural Resources Department

OIL CONSERVATION DIVISION
PO Box 2088
Santa Fe, NM 87504-2088

Form C-102
Revised February 21, 1994
Instructions on back
Submit to Appropriate District Office
State Lease - 4 Copies
Fee Lease - 3 Copies

☐ AMENDED REPORT

WELL LOCATION AND ACREAGE DEDICATION PLAT

1 API Number 30-045-07570		1 Pool Code 71629/71280		1 Pool Name Basin Fruitland Coal/Aztec Pictured Cliffs	
1 Property Code 10575		1 Property Name Reid			1 Well Number 14
1 OGRID No. 21281		1 Operator Name SOUTHLAND ROYALTY COMPANY			1 Elevation 5830'

¹⁰ Surface Location


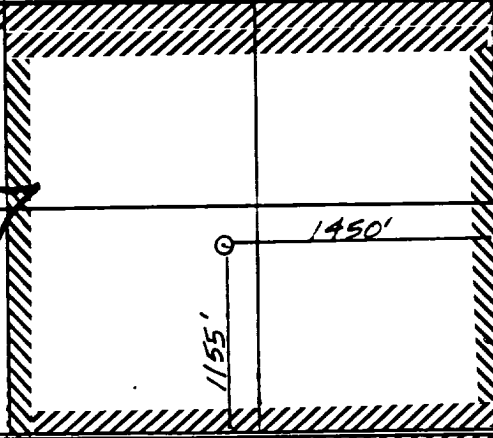

UL or lot no.	Section	Township	Range	Lot Idn	Feet from the	North/South line	Feet from the	East/West line	County
0	7	28 N	9 W		1155	South	1450	East	S.J.

¹¹ Bottom Hole Location If Different From Surface

UL or lot no.	Section	Township	Range	Lot Idn	Feet from the	North/South line	Feet from the	East/West line	County
---------------	---------	----------	-------	---------	---------------	------------------	---------------	----------------	--------

11 Dedicated Acres	12 Joint or Infill	14 Consolidation Code	15 Order No.
260.64/138.33			

NO ALLOWABLE WILL BE ASSIGNED TO THIS COMPLETION UNTIL ALL INTERESTS HAVE BEEN CONSOLIDATED
OR A NON-STANDARD UNIT HAS BEEN APPROVED BY THE DIVISION

<div>16</div>	<div>Not re-surveyed, prepared from a plat dated 9-24-59 by Ernest V. Echohawk.</div>	<div>17 OPERATOR CERTIFICATION</div> <div>I hereby certify that the information contained herein is true and complete to the best of my knowledge and belief</div> <div><div></div><div>Signature</div><div>Peggy Bradfield</div><div>Printed Name</div><div>Regulatory Representative</div><div>Title</div><div>9-22-94</div><div>Date</div></div>
<div><div>RECEIVED</div><div>SEP 28 1994</div><div>OIL CON. DIV.</div><div>DIST. 3</div></div>	<div></div>	<div>18 SURVEYOR CERTIFICATION</div> <div>I hereby certify that the well location shown on this plat was plotted from field notes of actual surveys made by me or under my supervision, and that the same is true and correct to the best of my knowledge.</div> <div><div>6-28-</div><div>Date of Survey</div><div></div><div>Signature and Seal of Registered Surveyor:</div><div>6857</div><div>Certificate Number</div></div>