



STATE OF NEW MEXICO  
ENERGY AND MINERALS DEPARTMENT  
OIL CONSERVATION DIVISION

BRUCE KING  
GOVERNOR  
LARRY KEHOE  
SECRETARY

April 20, 1981

POST OFFICE BOX 2088  
STATE LAND OFFICE BUILDING  
SANTA FE, NEW MEXICO 87501  
(505) 827-2434

Tenneco Oil Exploration  
and Production  
P. O. Box 3249  
Englewood, Colorado 80155

Attention: Mr. R. A. Mishler

Administrative Order NSL-1344

Gentlemen:

Reference is made to your application for approval of a non-standard location for your Schwerdtfeger A Well No. 2XE to be located 690 feet from the South line and 240 feet from the West line of Section 31, Township 28 North, Range 8 West, NMPM, Basin-Dakota Pool, San Juan County, New Mexico.

By authority granted me under the provisions of Rule 3 of Order No. R-1670, the above-described unorthodox location is hereby approved.

Sincerely,

JOE D. RAMEY,  
Director

JDR/RLS/dr

cc: Oil Conservation Division - Aztec  
Oil & Gas Engineering Committee - Hobbs  
U. S. Geological Survey - Farmington



STATE OF NEW MEXICO  
ENERGY AND MINERALS DEPARTMENT

OIL CONSERVATION DIVISION  
AZTEC DISTRICT OFFICE

1000 RIO BRAZOS ROAD  
AZTEC, NEW MEXICO 87410  
(505) 334-6178

OIL CONSERVATION DIVISION  
BOX 2088  
SANTA FE, NEW MEXICO 87501

DATE 3-30-81

RE: Proposed MC \_\_\_\_\_  
Proposed DHC \_\_\_\_\_  
Proposed NSL x \_\_\_\_\_  
Proposed SWD \_\_\_\_\_  
Proposed WFX \_\_\_\_\_  
Proposed PMX \_\_\_\_\_

Gentlemen:

I have examined the application dated 3-27-81  
for the Senneca Schwentzen A# ZE M-31-28N-BW  
Operator Lease and Well No. Unit, S-T-R

and my recommendations are as follows:

Approved  
\_\_\_\_\_  
\_\_\_\_\_  
\_\_\_\_\_  
\_\_\_\_\_  
\_\_\_\_\_

Yours truly,

Frank T. Cherry

**Tenneco Oil**  
**Exploration and Production**  
A Tenneco Company



Rocky Mountain Division

P.O. Box 3249  
Englewood, Colorado 80155  
(303) 740-4800

Delivery Address:  
6061 South Willow Drive  
Englewood, Colorado

CERTIFIED MAIL  
Return Receipt Requested

March 25, 1981

New Mexico Oil Conservation Division  
P.O. Box 2088  
Santa Fe, NM 87501  
Attn: Joe D. Ramey

New Mexico Oil Conservation Division  
1000 Rio Brazos Road  
Aztec, NM 87401  
Attn: F.T. Chavez

RE: Application for Unorthodox Location  
Tenneco Schwerdtfeger A #2XE  
690 FSL, 240 FWL, Sec 31, T28N, R8W  
San Juan County, New Mexico



Gentlemen:

Attached in duplicate (to each office) are a well location plat C-102 with a sketch of the surrounding conditions and an ownership plat for the above captioned well.

The proposed location is only 690 feet from the south line and only 240 feet from the west line. This is the only possible location for this well due to the massive cliffs located directly to the west of the proposed location.

A copy of this application is being submitted to all offset operators by certified mail with a request that they furnish your Santa Fe office with a waiver of objection.

Pursuant to authority of Rule 104-F we respectfully request your approval of an exemption to the standard well location requirements.

Yours very truly,

TENNECO OIL COMPANY

*R.A. Mishler/lo*

R.A. Mishler  
Senior Production Analyst

RAM/lo  
Enclosures

W A I V E R

\_\_\_\_\_ hereby waives objection to Tenneco Oil Company's application for unorthodox location for their Schwerdtfeger A #2XE proposed above.

BY: \_\_\_\_\_

DATE: \_\_\_\_\_

All distances must be from the outer boundaries of the Section.

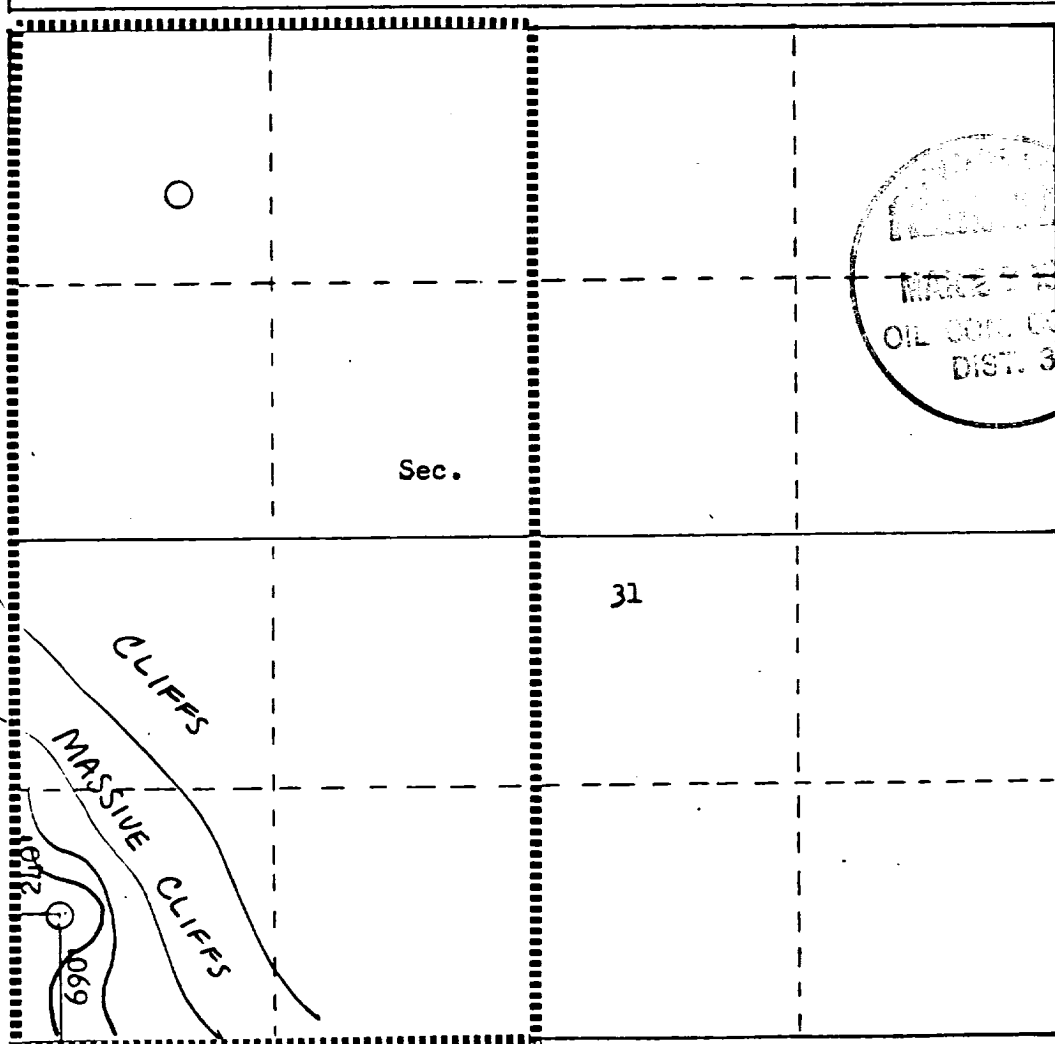
Operator <b>TENNECO OIL COMPANY</b>		Lease <b>SCHWERDTFEGER</b>		Well No. <b>A2XE</b>
Unit Letter <b>M</b>	Section <b>31</b>	Township <b>28N</b>	Range <b>8W</b>	County <b>San Juan</b>
Actual Footage Location of Well: <b>690</b> feet from the <b>South</b> line and <b>240</b> feet from the <b>West</b> line				
Ground Level Elev. <b>5905</b>	Producing Formation <b>Dakota</b>	Pool <b>Basin Dakota</b>	Dedicated Acreage: <b>2.116</b> Acres	

- Outline the acreage dedicated to the subject well by colored pencil or hachure marks on the plat below.
- If more than one lease is dedicated to the well, outline each and identify the ownership thereof (both as to working interest and royalty).
- If more than one lease of different ownership is dedicated to the well, have the interests of all owners been consolidated by communitization, unitization, force-pooling, etc?
 

☐ Yes    ☐ No    If answer is "yes," type of consolidation \_\_\_\_\_

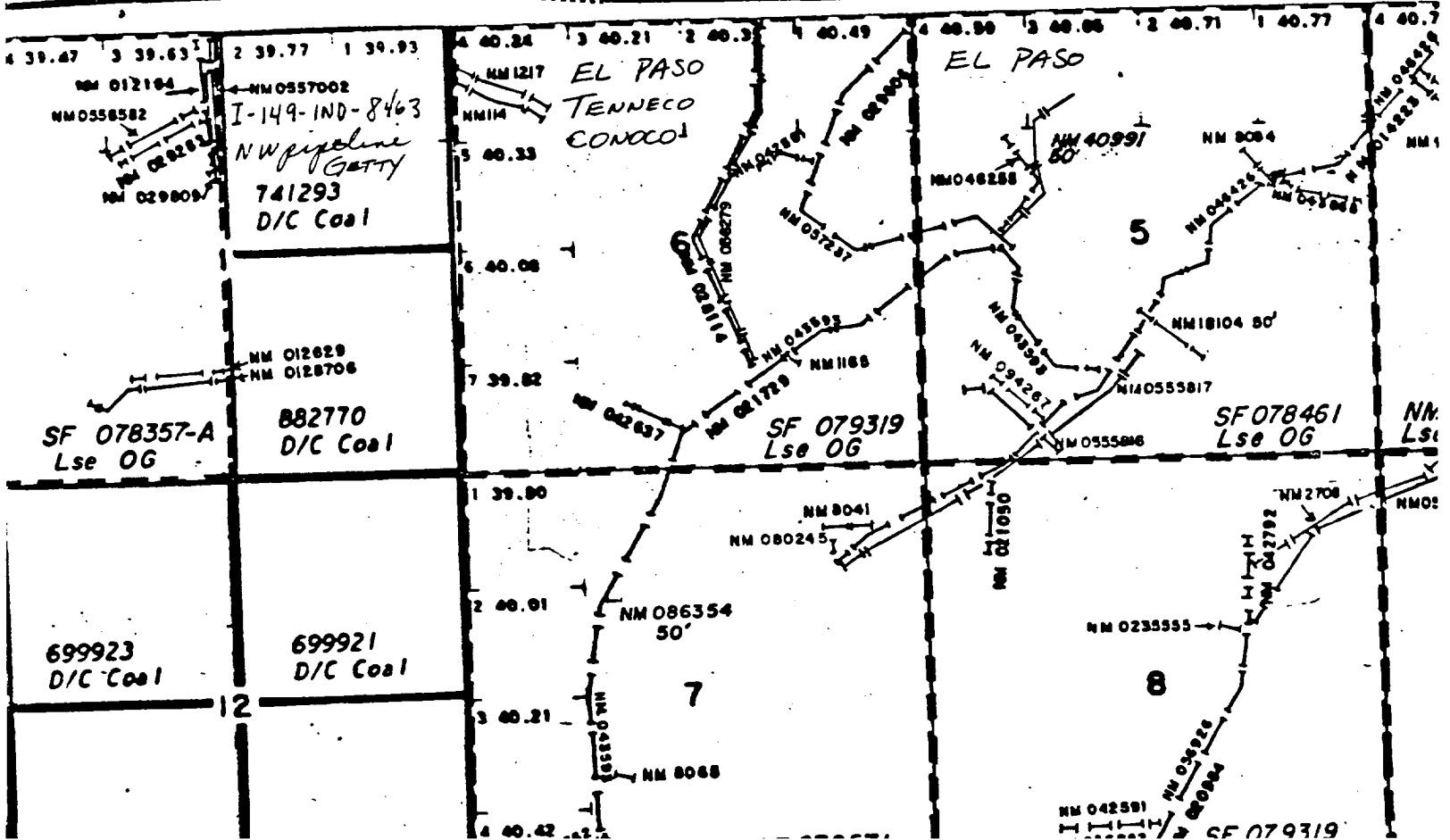
If answer is "no," list the owners and tract descriptions which have actually been consolidated. (Use reverse side of this form if necessary.) \_\_\_\_\_

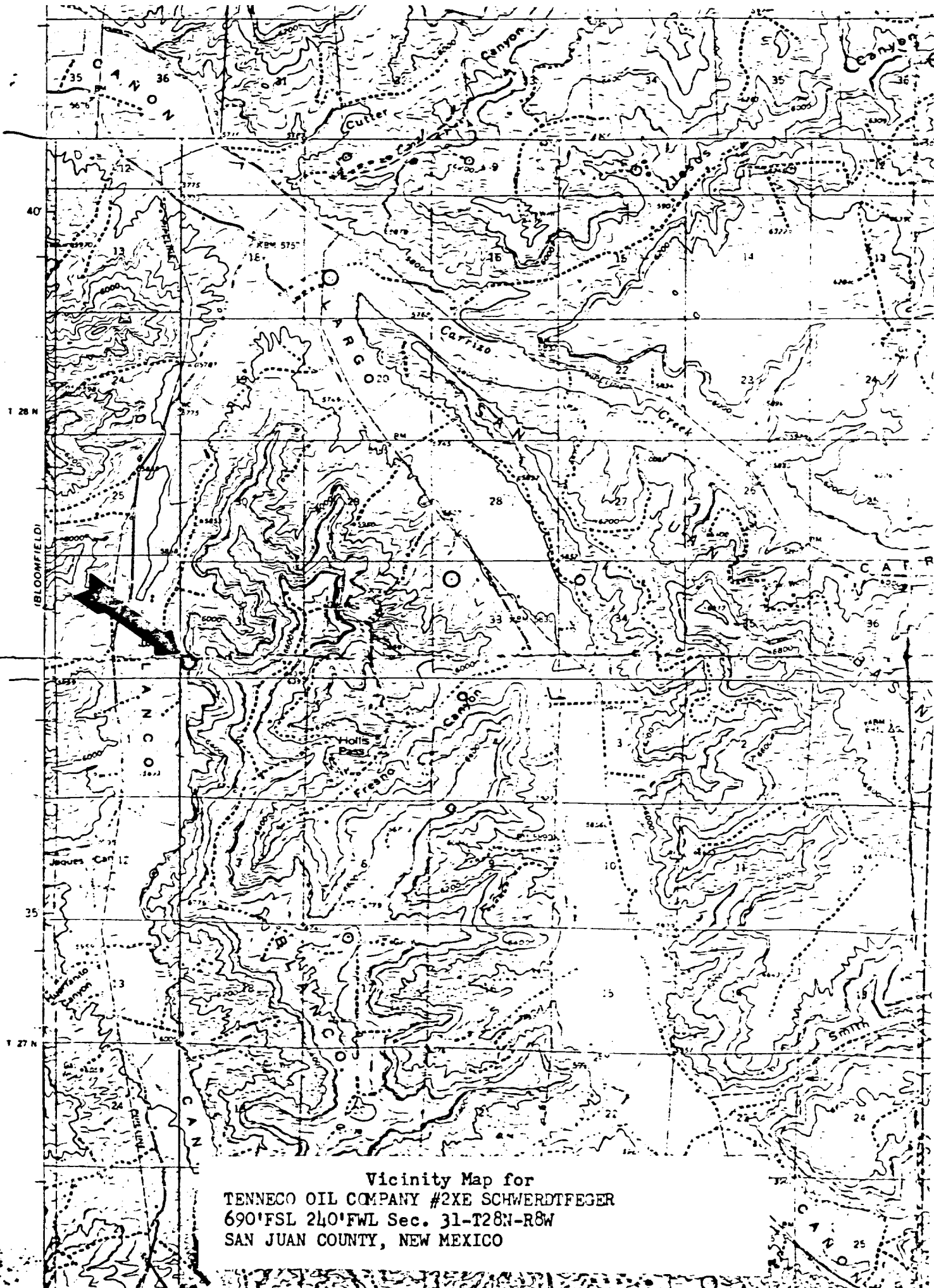
No allowable will be assigned to the well until all interests have been consolidated (by communitization, unitization, forced-pooling, or otherwise) or until a non-standard unit, eliminating such interests, has been approved by the Commission.



Scale: 1"=1000'

<b>CERTIFICATION</b>	
I hereby certify that the information contained herein is true and complete to the best of my knowledge and belief.	
<i>R. A. Mishler</i>	
Name	R.A. Mishler
Position	Senior Production Analyst
Company	Tenneco Oil Company
Date	March 25, 1981
I hereby certify that the well location shown on this plat was plotted from field notes of actual surveys made by me or under my supervision, and that the same is true and correct to the best of my knowledge and belief.	
Date Surveyed	March 25, 1981
Registered Professional Engineer and Land Surveyor	<i>Fred B. Kersh Jr.</i>
Certificate No.	3958





MAILING LIST  
Application for Unorthodox Location  
Tenneco Schwerdtfeger A #2XE  
San Juan County, NM

New Mexico Oil Conservation Division  
P.O. Box 2088  
Santa Fe, NM 87501  
Attn: Joe D. Ramey

New Mexico Oil Conservation Division  
1000 Rio Brazos Road  
Aztec, NM 87401  
Attn: F.T. Chavez

El Paso Natural Gas Company  
P.O. Box 289  
Farmington, NM 87401  
Attn: John Ahlm

Continental Oil Company  
555 - 17th St.  
Denver, CO 80202  
Attn: J.F. Greene

Amoco Production Company  
Denver Region  
Security Life Building  
Denver, CO 80202  
Attn: A.M. Roney

Getty Oil Company  
Suite 700, 3 Park Central  
1515 Arapahoe  
Denver, CO 80202  
Attn: Walter Newman

Northwest Pipeline Corporation  
3539 E. 30th, Box 90  
Farmington, NM 87401  
Attn: F.H. Wood