


Box 487, Farmington, New Mexico

April 11, 1955

File: F-2092-986.51



Subject: Application for Non-Standard
Gas Proration Unit
West Kuts-Pictured Cliffs Field

Mr. W. B. Macey
New Mexico Oil Conservation Commission
P. O. Box 871
Santa Fe, New Mexico

Dear Sir:

EXP 2
In compliance with Order No. R-565, Rule 6B, Revised, application is hereby made for the approval of the formation of a non-standard gas proration unit, Huerfano Unit No. 6, 990' from South and West lines, Section 31, T-27-N, R-10-W, San Juan County, New Mexico.

M

Legal description of the acreage involved is as follows: SW/4, Section 31, T-27-N, R-10-W. The entire quarter section consisting of 168.18 acres is unitized with Stanolind Oil and Gas Company as operator.

Attached is a plat showing acreage to be dedicated, well location, and offset ownership. Also attached is a mailing list of all operators notified by registered mail of our intentions to form a non-standard unit in accordance with applicable rules.

I hereby certify that the above and the attached are true and correct to the best of my knowledge, and that they comply with the rules and regulations of the Oil Conservation Commission of New Mexico.


Yours very truly,

L. O. Spear, Jr.
Field Superintendent

CCF:re

Attach.

Bcc: Mr. C. F. Bedford
Mr. C. L. Kelley



CONFIDENTIAL

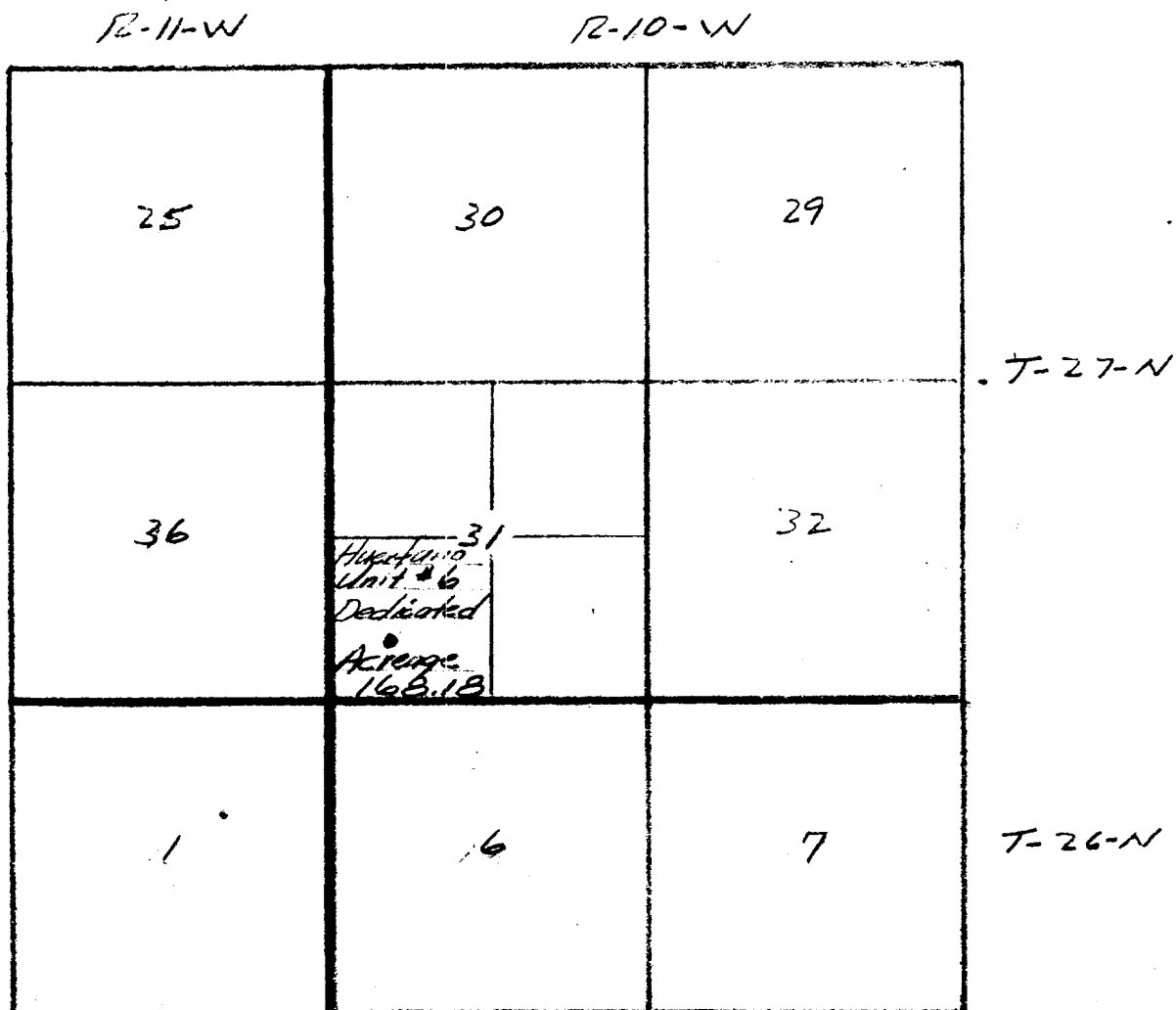
M

8743

Mailing List of Operators Notified by Registered Mail of Our
Intention to Form a Non-Standard Unit in Compliance with
New Mexico Oil Conservation Commission Rules

All offset acreage unitized with Stanolind
Oil and Gas Company as operator.





Plat for Application for Unorthodox Unit
Huerfano Unit No. 6, SW/4 Section 31, T-27-N, R-10-W
West Kutz-Pictured Cliffs Field

All offset acreage unitized with Stanolind Oil and
Gas Company as operator.

Scale: 1" = 3,000'