

UNITED STATES  
DEPARTMENT OF THE INTERIOR  
GEOLOGICAL SURVEY

30-045-21078

APPLICATION FOR PERMIT TO DRILL, DEEPEN, OR PLUG BACK

1a. TYPE OF WORK  
 DRILL  DEEPEN  PLUG BACK

b. TYPE OF WELL  
 OIL WELL  GAS WELL  OTHER   
 SINGLE ZONE  MULTIPLE ZONE

2. NAME OF OPERATOR  
 El Paso Natural Gas Company

3. ADDRESS OF OPERATOR  
 Box 990, Farmington, New Mexico 87401

4. LOCATION OF WELL (Report location clearly and in accordance with any State requirements.)\*  
 At surface 1050' S, 1785' W  
 At proposed prod. zone

14. DISTANCE IN MILES AND DIRECTION FROM NEAREST TOWN OR POST OFFICE\*

15. DISTANCE FROM PROPOSED\* LOCATION TO NEAREST PROPERTY OR LEASE LINE, FT. (Also to nearest drlg. unit line, if any)

16. NO. OF ACRES IN LEASE

17. NO. OF ACRES ASSIGNED TO THIS WELL  
 160.00

18. DISTANCE FROM PROPOSED LOCATION\* TO NEAREST WELL, DRILLING, COMPLETED, OR APPLIED FOR, ON THIS LEASE, FT.

19. PROPOSED DEPTH  
 2835

20. ROTARY OR CABLE TOOLS  
 Rotary

21. ELEVATIONS (Show whether DF, RT, GR, etc.)  
 6280' GL

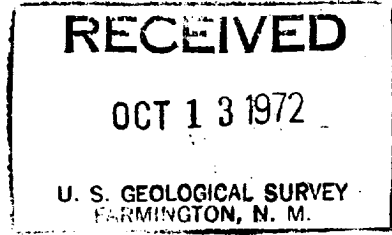
22. APPROX. DATE WORK WILL START\*

23. PROPOSED CASING AND CEMENTING PROGRAM

| SIZE OF HOLE | SIZE OF CASING | WEIGHT PER FOOT | SETTING DEPTH | QUANTITY OF CEMENT             |
|--------------|----------------|-----------------|---------------|--------------------------------|
| 12 1/4"      | 8 5/8"         | 24.0#           | 120'          | 107 cu.ft. to circ. to surface |
| 6 3/4"       | 2 7/8"         | 6.4#            | 2835'         | 315 cu.ft. to cover Ojo Alamo  |

Selectively perforate and sand-water fracture the Pictured Cliffs formation.

The SW/4 of Section 27 is dedicated to this well.



IN ABOVE SPACE DESCRIBE PROPOSED PROGRAM: If proposal is to deepen or plug back, give data on present productive zone and proposed new productive zone. If proposal is to drill or deepen directionally, give pertinent data on subsurface locations and measured and true vertical depths. Give blowout preventer program, if any.


24. SIGNED [Signature] TITLE Petroleum Engineer DATE 10-12-72

(This space for Federal or State office use)

PERMIT NO. \_\_\_\_\_ APPROVAL DATE \_\_\_\_\_

APPROVED BY [Signature] TITLE \_\_\_\_\_ DATE \_\_\_\_\_

CONDITIONS OF APPROVAL, IF ANY:



NEW MEXICO OIL CONSERVATION COMMISSION  
WELL LOCATION AND ACREAGE DEDICATION PLAT

Form 1-1-65  
Supersedes C-128  
Effective 1-1-65

All distances must be from the outer boundaries of the Section

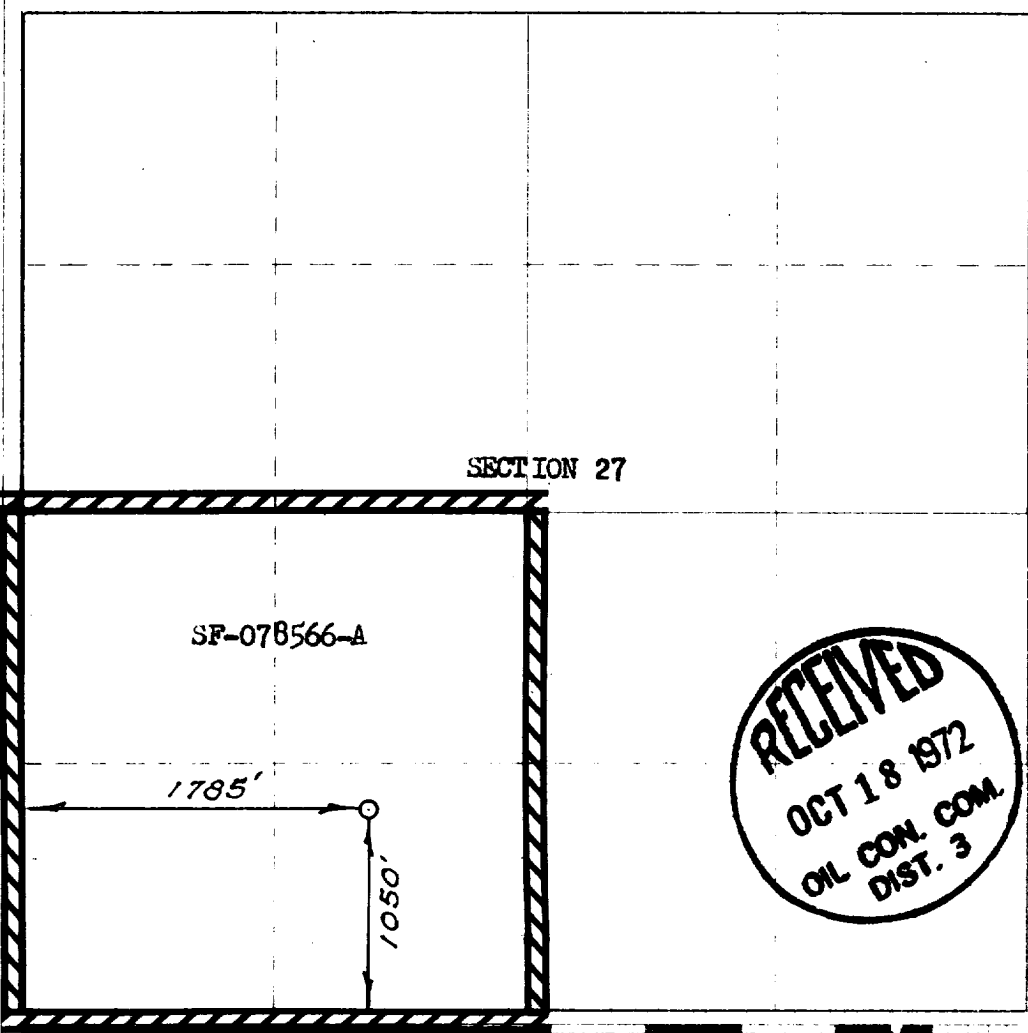
|  |                                      |  |                      |                                |    |
|--|--------------------------------------|--|----------------------|--------------------------------|----|
| EL PASO NATURAL GAS COMPANY                  |                                      | HOWELL   |                      | (SF-078566-A)                  | 11 |
| Unit Letter<br><b>N</b>                      | Section<br><b>27</b>                 | Township<br><b>28-N</b>                        | Range<br><b>8-W</b>  | County<br><b>SAN JUAN</b>      |    |
| Acres of Land Located on Well<br><b>1050</b> |                                      | Section<br><b>SOUTH</b>                        | Range<br><b>1785</b> | County<br><b>WEST</b>          |    |
| Section of Well Flow<br><b>6280</b>          | Tract Name<br><b>PICTURED CLIFFS</b> | Section<br><b>SOUTH BLANCO PICTURED CLIFFS</b> |                      | Acres of Land<br><b>160.00</b> |    |

1. Outline the acreage dedicated to the subject well by colored pencil or hachure marks on the plat below.
2. If more than one lease is dedicated to the well, outline each and identify the ownership thereof (both as to working interest and royalty).
3. If more than one lease of different ownership is dedicated to the well, have the interests of all owners been consolidated by communitization, unitization, force-pooling, etc?

Yes  No If answer is "yes," type of consolidation \_\_\_\_\_

If answer is "no," list the owners and tract descriptions which have actually been consolidated. (Use reverse side of this form if necessary.) \_\_\_\_\_

No allowable will be assigned to the well until all interests have been consolidated (by communitization, unitization, forced-pooling, or otherwise) or until a non-standard unit, eliminating such interests, has been approved by the Commission.



CERTIFICATION

I hereby certify that the information contained herein is true and complete to the best of my knowledge and belief.

Original Signed By:  
L. O. Van Ryn

**Petroleum Engineer**  
**El Paso Natural Gas Company**  
**October 12, 1972**

I hereby certify that the well location shown on this plat was plotted from field notes of actual surveys made by me or under my supervision and that the same is true and correct to the best of my knowledge and belief.

September 21, 1972

*David O. Green*

1760