

OIL CONSERVATION COMMISSION

P. O. BOX 2088

SANTA FE, NEW MEXICO 87501

February 21, 1973

Lively Exploration Company
960 Petroleum Building
Denver, Colorado 80202

Attention: Mr. V. E. Shryack

Administrative Order NSL-597

Gentlemen:

Reference is made to your application for approval of an unorthodox oil well location for your Lively Well No. 13, to be located 490 feet from the North line and 590 feet from the East line of Section 18, Township 28 North, Range 8 West, NMPN, Basin Dakota Pool, San Juan County, New Mexico.

By authority granted me under the provisions of Rule 104 F of the Commission Rules and Regulations, the above-described unorthodox location is hereby approved.

Very truly yours,

A. L. PORTER, Jr.
Secretary-Director

ALP/JEK/dr

cc: Oil Conservation Commission - Aztec
Oil & Gas Engineering Committee - Hobbs
U. S. Geological Survey - Farmington



UNITED STATES CONGRESSIONAL COMMISSION
ON THE
ATTORNEY GENERAL
OFFICE OF THE ATTORNEY GENERAL
WASHINGTON, D. C. 20530



OIL CONSERVATION COMMISSION
2 DISTRICT

OIL CONSERVATION COMMISSION
BOX 2088
SANTA FE, NEW MEXICO

DATE 2-2-73

Re: Proposed NSP _____

Proposed NWU _____

Proposed NSL ✓

Proposed NFO _____

Proposed MC _____

Gentlemen:

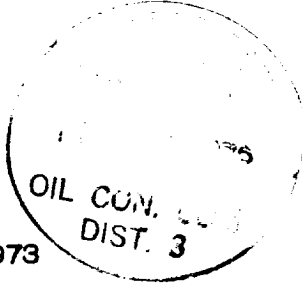
I have examined the application dated 1-29-73
for the Lively Exploration Co 480/N 590/E 18-28N8W
Operator Lease and Well No. S-T-R

and my recommendations are as follows:

Topography is varied & non-standard location is justified
if well is to be located in NE Quarter of Sec. 18. Well
could be located in SW Quarter as a standard location but
such a location would cause operator to incur considerable
additional expense because of rig move as mentioned in Supplemental
letter. If off-staffs do not object
To location I recommend approval
if any do object I recommend disapproval.

Yours very truly,
Ernest C. [Signature]

Lively Exploration Company
960 Petroleum Club Building
Denver, Colorado 80202



February 6, 1973

Mr. A. L. Porter, Secy. Director
New Mexico Oil Conservation Commission
P.O. Box 2088
Santa Fe, New Mexico 87501

Re: Request for Administrative Approval
of Unorthodox Basin Dakota Location
for Lively Well No. 13, N/2 Section
18-28N-8W, San Juan County, New
Mexico

Dear Mr. Porter:

Reference is made to my letter of January 29, 1973 under the above subject. This is a supplemental letter requested by Mr. Emery C. Arnold.

Our primary reason for desiring a location in the NE/4 of Section 18 is to preclude the necessity of moving the drilling rig across Canon Largo over the small bridge about three miles Northwest of our location. We are employing a sizeable drilling rig and to get it across the bridge would require dismantling of the rig, resulting in considerable additional expense and time-delay.

Our secondary reason which was partially discussed in my letter of January 29, 1973 is to improve the efficiency of our future operations by keeping this location on the Northeast side of Canon Largo along with our other nearby locations.

Thank you for your consideration in this matter.

Yours very truly,

A handwritten signature in dark ink, appearing to read "Shryack", written over a horizontal line.

Lively Exploration Company
V. E. Shryack, Agent

VES/ld

cc: Mr. Emery C. Arnold
New Mexico Oil Conservation Commission
1000 Rio Brazos Road
Alamosa, New Mexico 87410

Lively Exploration Company
960 Petroleum Club Building
Denver, Colorado 80202

January 29, 1973



CERTIFIED MAIL NO. 536816
RETURN RECEIPT REQUESTED
New Mexico Oil Conservation Commission (3)
1000 Rio Brazos Road
Aztec, New Mexico 87410

Re: Request for Administrative Approval
of Unorthodox Basin Dakota Location
for Lively Well No. 13, N/2 Section
18-28N-8W, San Juan County, New
Mexico

Gentlemen:

Administrative approval for an unorthodox location for a Basin Dakota test, the Lively Well No. 13, located 480' from North Line and 590' from East Line of Section 18-28N-8W, San Juan County, New Mexico is hereby requested.

The N/2 of Section 18 is the proration unit and it falls at the junction of Canon Largo, Carrizo Creek, Blanco Canyon, and is crossed by an irrigation project. For topographic reasons, it is necessary that our well stay up out of the washes to preclude inundation of the well by water during flood times. Placing the well in Unit A would ease future operations in that condensate trucks would not have to cross any of the washes and would be several miles closer to the highway compared to a possible location on the west side of the unit. In inclement weather, this would assure steady operation of the wells and preclude shut-down time because of inability to truck the condensate out.

Enclosed are:


1. Topographic plat showing spacing unit, other offset Dakota wells, and offset operators.
2. Form C-102 showing surveyed location of Lively No. 13.

Request

Page 2

Basin Dakota rights of offset leases are owned by El Paso Natural Gas Company, Tenneco Oil Company, Continental Oil Company, and Crown Central Petroleum Corporation. Copies of this application have been mailed to them as of the date of this letter.

Very truly yours,


Lively Exploration Company
V. E. Shryack, Agent

VES/ld

cc: El Paso Natural Gas Company
P.O. Box 990
Petroleum Club Plaza Building
Farmington, New Mexico 87401

Continental Oil Company
152 North Durbin Street
Casper, Wyoming 82601

Tenneco Oil Company
Suite 1200
Lincoln Tower Building
Denver, Colorado 80203

Crown Central Petroleum Corporation
Suite 1002
Wilco Building
Midland, Texas 97701



**NEW MEXICO OIL CONSERVATION COMMISSION
WELL LOCATION AND ACREAGE DEDICATION PLAT**

Form C-102
Supersedes C-100
Effective 1-4-65

All distances must be from the outer boundaries of the Section.

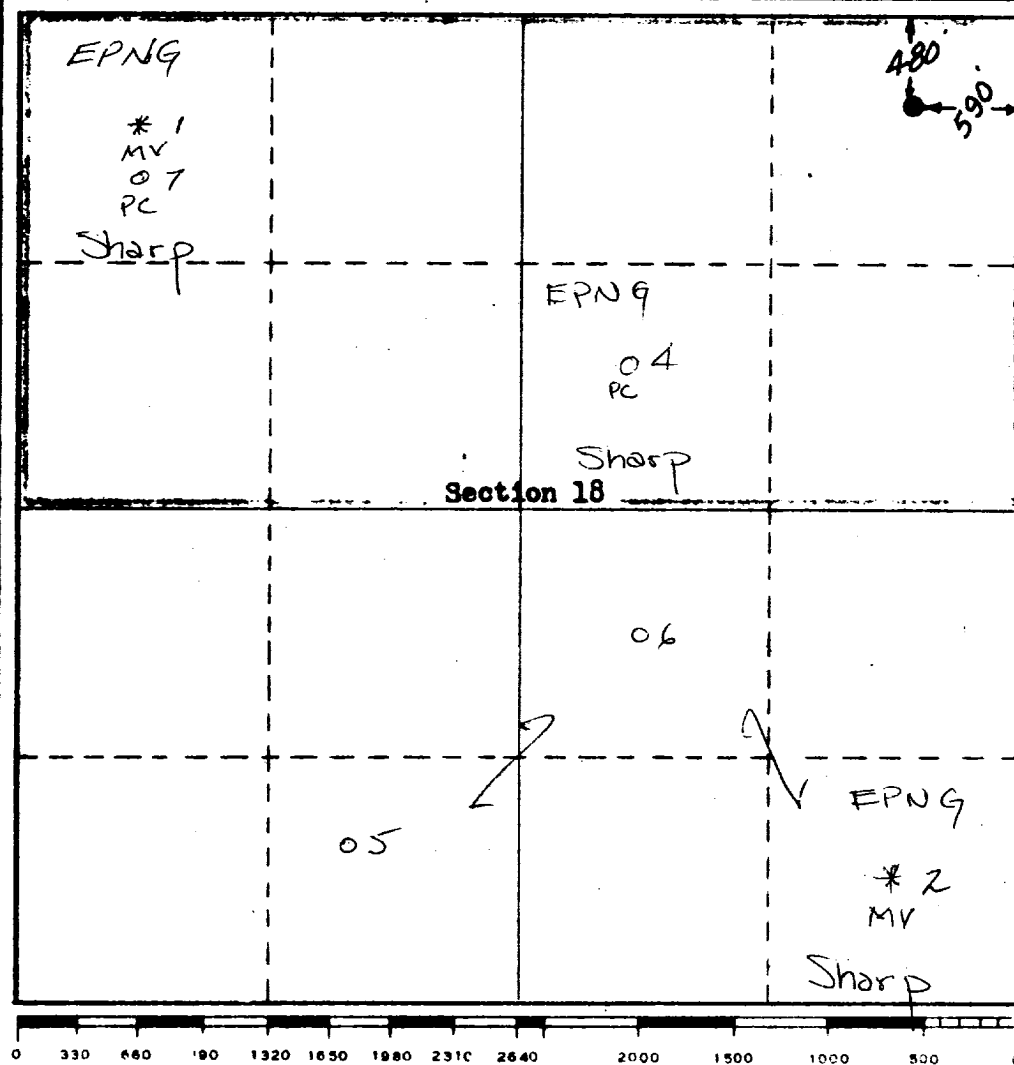
Operator Lively Exploration Company			Lease		Well No.
Unit Letter A	Section 18	Township 28 North	Range 8 West	County San Juan	
Actual Footage Location of Well: 480 feet from the North line and 590 feet from the East line					
Ground Level Elev. 5755	Producing Formation Dakota	Pool Basin Dakota	Dedicated Acreage: 312.11 Acres		

1. Outline the acreage dedicated to the subject well by colored pencil or hachure marks on the plat below.
2. If more than one lease is dedicated to the well, outline each and identify the ownership thereof (both as to working interest and royalty).
3. If more than one lease of different ownership is dedicated to the well, have the interests of all owners been consolidated by communitization, unitization, force-pooling, etc?

☐ Yes ☐ No If answer is "yes," type of consolidation _____

If answer is "no," list the owners and tract descriptions which have actually been consolidated. (Use reverse side of this form if necessary.) _____

No allowable will be assigned to the well until all interests have been consolidated (by communitization, unitization, forced-pooling, or otherwise) or until a non-standard unit, eliminating such interests, has been approved by the Commission.



CERTIFICATION

I hereby certify that the information contained herein is true and correct to the best of my knowledge and belief.

Name

Position

Company

Date

I hereby certify that the well location shown on this plat was plotted from field notes of actual surveys made by me or under my supervision, and that the same is true and correct to the best of my knowledge and belief.

Date Surveyed

January 12, 1973

Registered Professional Engineer and Surveyor

3084

Certified

