

30-045-21546

UNITED STATES  
DEPARTMENT OF THE INTERIOR  
GEOLOGICAL SURVEY

APPLICATION FOR PERMIT TO DRILL, DEEPEN, OR PLUG BACK

1a. TYPE OF WORK  
DRILL ☒ DEEPEN ☐ PLUG BACK ☐

b. TYPE OF WELL  
OIL WELL ☐ GAS WELL ☒ OTHER ☐ SINGLE ZONE ☒ MULTIPLE ZONE ☐

2. NAME OF OPERATOR  
El Paso Natural Gas Company

3. ADDRESS OF OPERATOR  
PO Box 990, Farmington, NM 87401

4. LOCATION OF WELL (Report location clearly and in accordance with any State requirements.)\*  
At surface 1800'S, 690'W  
At proposed prod. zone

14. DISTANCE IN MILES AND DIRECTION FROM NEAREST TOWN OR POST OFFICE\*

5. LEASE DESIGNATION AND SERIAL NO.  
NM 015150  
6. IF INDIAN, ALLOTTEE OR TRIBE NAME  
7. UNIT AGREEMENT NAME  
8. FARM OR LEASE NAME  
Blanco  
9. WELL NO.  
23  
10. FIELD AND POOL, OR WILDCAT  
Undesignated Chacra  
11. SEC., T., R., M., OR BLK. AND SURVEY OR AREA  
Sec. 36, T-28-N, R-8-W NMPM  
12. COUNTY OR PARISH  
San Juan  
13. STATE  
NM

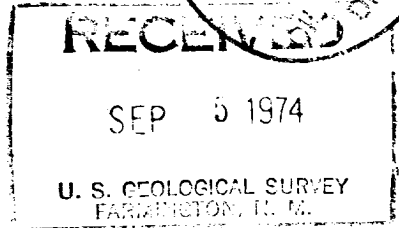

15. DISTANCE FROM PROPOSED\* LOCATION TO NEAREST PROPERTY OR LEASE LINE, FT. (Also to nearest drlg. unit line, if any)  
16. NO. OF ACRES IN LEASE  
17. NO. OF ACRES ASSIGNED TO THIS WELL 156.15  
18. DISTANCE FROM PROPOSED LOCATION\* TO NEAREST WELL, DRILLING, COMPLETED, OR APPLIED FOR, ON THIS LEASE, FT.  
19. PROPOSED DEPTH 3850'  
20. ROTARY OR CABLE TOOLS Rotary  
21. ELEVATIONS (Show whether DF, RT, GR, etc.)  
6347'GR  
22. APPROX. DATE WORK WILL START\*

23. PROPOSED CASING AND CEMENTING PROGRAM

SIZE OF HOLE	SIZE OF CASING	WEIGHT PER FOOT	SETTING DEPTH	QUANTITY OF CEMENT
12 1/4"	8 5/8"	24.0#	120'	107 cu.ft. to circulate
6 3/4"	2 7/8"	6.4#	3850'	406 cu.ft. to cover Ojo Alamo

Selectively perforate and sandwater fracture the Chacra formation.

The SW/4 of Section 36 is dedicated to this well.



IN ABOVE SPACE DESCRIBE PROPOSED PROGRAM: If proposal is to deepen or plug back, give data on present productive zone and proposed new productive zone. If proposal is to drill or deepen directionally, give pertinent data on subsurface locations and measured and true vertical depths. Give blowout preventer program, if any.

24. SIGNED M. G. Lisco TITLE Drilling Clerk DATE September 3, 1974

(This space for Federal or State office use)

PERMIT NO. \_\_\_\_\_ APPROVAL DATE \_\_\_\_\_

APPROVED BY \_\_\_\_\_ TITLE \_\_\_\_\_ DATE \_\_\_\_\_

CONDITIONS OF APPROVAL, IF ANY:

*Hold C-104 for NSL*

\*See Instructions On Reverse Side

NEW MEXICO OIL CONSERVATION COMMISSION  
WELL LOCATION AND ACREAGE DEDICATION PLAT

Form C-102  
Supersedes C-128  
Effective 1-1-65

All distances must be from the outer boundaries of the Section.

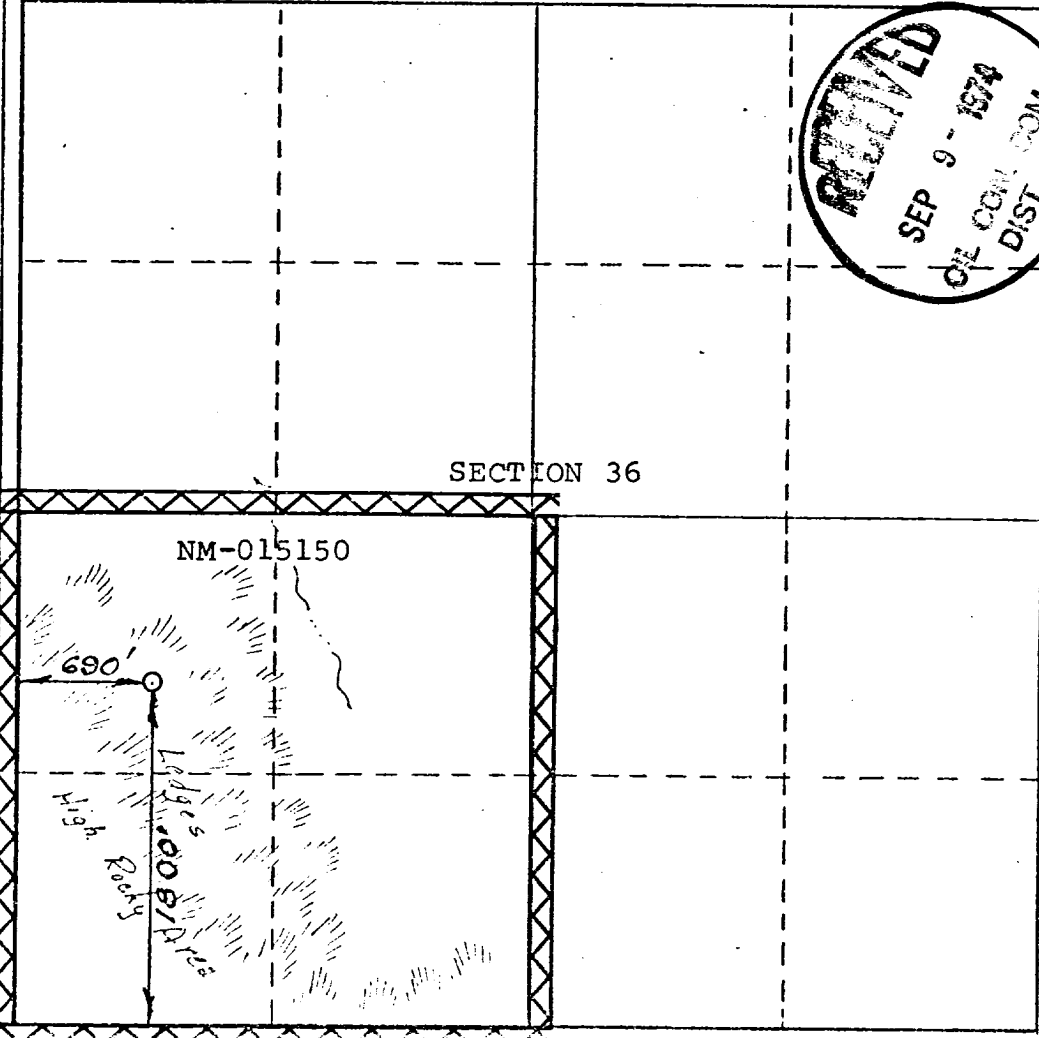

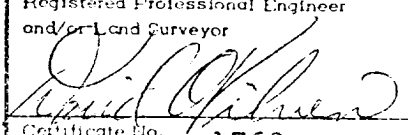
Operator <b>EL PASO NATURAL GAS COMPANY</b>		Lease <b>BLANCO (NM-015150)</b>		Well No. <b>23</b>
Unit Letter <b>L</b>	Section <b>36</b>	Township <b>28-N</b>	Range <b>8-W</b>	County <b>SAN JUAN</b>
Actual Footage Location of Well: <b>1800</b> feet from the <b>SOUTH</b> line and <b>690</b> feet from the <b>WEST</b> line				
Ground Level Elev. <b>6347</b>	Producing Formation <b>CHACRA</b>	Pool <b>UNDESIGNATED CHACRA</b> ✓	Dedicated Acreage: <b>156.15</b> ✓ Acres	

1. Outline the acreage dedicated to the subject well by colored pencil or hachure marks on the plat below.
2. If more than one lease is dedicated to the well, outline each and identify the ownership thereof (both as to working interest and royalty).
3. If more than one lease of different ownership is dedicated to the well, have the interests of all owners been consolidated by communitization, unitization, force-pooling, etc?

☐ Yes ☐ No If answer is "yes," type of consolidation \_\_\_\_\_

If answer is "no," list the owners and tract descriptions which have actually been consolidated. (Use reverse side of this form if necessary.) \_\_\_\_\_

No allowable will be assigned to the well until all interests have been consolidated (by communitization, unitization, forced-pooling, or otherwise) or until a non-standard unit, eliminating such interests, has been approved by the Commission.

 <p>SECTION 36</p> <p>NM-015150</p> <p>690</p> <p>1800</p> <p>High Rock</p>		<b>CERTIFICATION</b>  I hereby certify that the information contained herein is true and complete to the best of my knowledge and belief. Original Signed by <b>D. G. Brisco</b>
	<b>Name</b> <b>D. G. Brisco</b>	<b>Position</b> <b>El Paso Natural Gas Co.</b>
<b>Date</b> <b>July 11, 1974</b>		<b>Date Surveyed</b> <b>JULY 11, 1974</b>
<b>Registered Professional Engineer and/or Land Surveyor</b> 		<b>Certificate No.</b> <b>1760</b>