




AZTEC, NEW MEXICO 87401

HOLE DEVIATION AFFIDAVIT

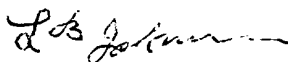
Operator: William C. Russell
Well Name: Marron, Well No. 46-A
Description of Lease: 1850' fr N ln, 1190' fr W ln,
Section 23, Township 27N, Range 8W,
San Juan County, New Mexico

<u>FROM</u>	<u>TO</u>	<u>DEVIATION</u>
0'	235'	$\frac{1}{4}^{\circ}$
235'	1025'	$\frac{1}{4}^{\circ}$
1025'	1610'	1°
1610'	2838'	$3/4^{\circ}$
2838'	3274'	$3/4^{\circ}$
3274'	4032'	1°
4032'	4600'	1°





I hereby swear or (affirm) that the statements made are a full and correct report.

AZTEC WELL SERVICING CO.



L. B. Johnson
Toolpusher

SWORN TO AND SUBSCRIBED BEFORE ME by L. B. Johnson,
Toolpusher for Aztec Well Servicing Co., this 1st day of
May, 1975. To certify which witness my hand and seal of
office.



Notary Public in and for
San Juan County
State of New Mexico

My commission expires January 3, 1979.

