

OIL CONSERVATION COMMISSION

Coyote DISTRICT

OIL CONSERVATION COMMISSION
BOX 2088
SANTA FE, NEW MEXICO

DATE

January 28, 1976

RE:

Proposed MC ☒
Proposed DHC _____
Proposed NSL _____
Proposed SWD _____
Proposed WFX _____
Proposed PMX _____

Gentlemen:

I have examined the application dated January 22, 1976
for the Western Oil & Minerals Corp. Morrow #6A C-24-27N-8W
Operator Lease and Well No. Unit, S-T-R

and my recommendations are as follows:

Approve

Yours very truly,

AR Dendrick

NEW MEXICO OIL CONSERVATION COMMISSION
SANTA FE, NEW MEXICO
APPLICATION FOR MULTIPLE COMPLETION

Form C-107
5-1-61

Operator Western Oil and Minerals Corp.		County San Juan		Date January 22, 1976
Address P. O. Box 191, Farmington, N.M. 87401		Lease Marron		Well No. #6A
Location of Well 1455 FWL	Unit 790 FNL	Section 24	Township T27N	Range R8W

1. Has the New Mexico Oil Conservation Commission heretofore authorized the multiple completion of a well in these same pools or in the same zones within one mile of the subject well? YES ☒ NO ☐
2. If answer is yes, identify one such instance: Order No. MC-1987; Operator Lease, and Well No.: Wynn #2 Fed E, NE 1/4 23-27N-8W, Chacra-Mesa Verde Dual

3. The following facts are submitted:	Upper Zone	Intermediate Zone	Lower Zone
a. Name of Pool and Formation	Largo Chacra		Blanco Mesa Verde
b. Top and Bottom of Pay Section (Perforations)	3313-3469		4009-4921
c. Type of production (Oil or Gas)	Gas		Gas
d. Method of Production (Flowing or Artificial Lift)	Flowing		Flowing

4. The following are attached. (Please check YES or NO)

- | | | |
|---|---|---|
| Yes <input checked="" type="checkbox"/> | No <input type="checkbox"/> | a. Diagrammatic Sketch of the Multiple Completion, showing all casing strings, including diameters and setting depths, centralizers and/or turbolizers and location thereof, quantities used and top of cement, perforated intervals, tubing strings, including diameters and setting depth, location and type of packers and side door chokes, and such other information as may be pertinent. |
| Yes <input checked="" type="checkbox"/> | No <input type="checkbox"/> | b. Plat showing the location of all wells on applicant's lease, all offset wells on offset leases, and the names and addresses of operators of all leases offsetting applicant's lease. |
| No <input type="checkbox"/> | Yes <input checked="" type="checkbox"/> | c. Waivers consenting to such multiple completion from each offset operator, or in lieu thereof, evidence that said offset operators have been furnished copies of the application.* |
| No <input type="checkbox"/> | Yes <input checked="" type="checkbox"/> | d. Electrical log of the well or other acceptable log with tops and bottoms of producing zones and intervals of perforation indicated thereon. (If such log is not available at the time application is filed it shall be submitted as provided by Rule 112-A.) |

5. List all offset operators to the lease on which this well is located together with their correct mailing address.

Atlantic Richfield Co., Lincoln Tower Bldg., Denver, Colorado 80203

El Paso Natural Gas Co. (NW Production), P.O. Box 900, Farmington, N.M. 87401


Skelly Oil Co., 1860 Lincoln St., Denver, Colorado 80203

Wynn Oil Co., Suite 1808, Campbell Centre, Dallas, Texas 75206

Wm. C. Russell, (R&G Drlg. Co.), 1775 Broadway, New York, N.Y. 10019

6. Were all operators listed in Item 5 above notified and furnished a copy of this application? YES ☒ NO ☐. If answer is yes, give date of such notification January 22, 1976.

CERTIFICATE: I, the undersigned, state that I am the Agent of the Western Oil and Mineral Corporation (company), and that I am authorized by said company to make this report, and that this report was prepared under my supervision and direction and that the facts stated therein are true, correct and complete to the best of my knowledge.

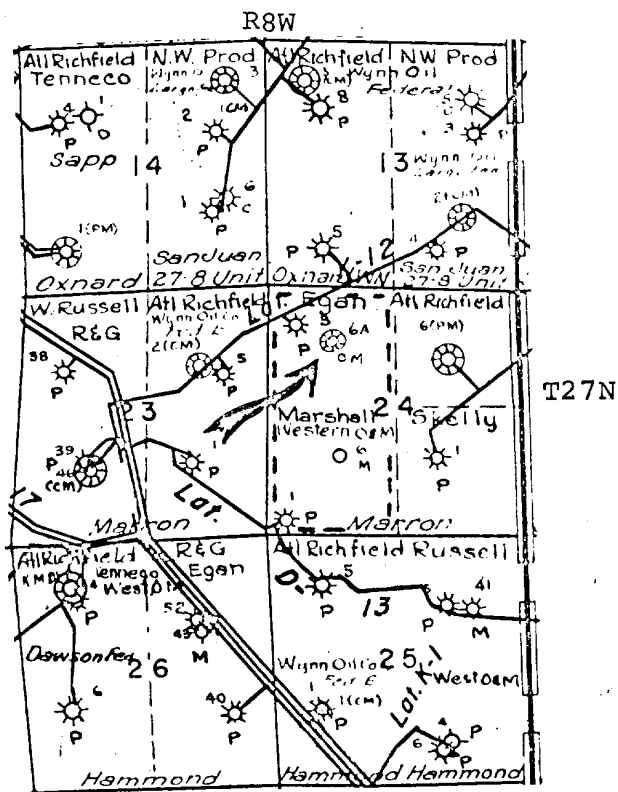

Signature ELLIOTT A. RIGGS

*Should waivers from all offset operators not accompany an application for administrative approval, the New Mexico Oil Conservation Commission will hold the application for a period of twenty (20) days from date of receipt by the Commission's Santa Fe office. If, after said twenty-day period, no protest nor request for hearing is received by the Santa Fe office, the application will then be processed.

Western Oil & Minerals Corporation #6A Marron

NW¼ Sec. 24, T27N, R8W

San Juan Co., New Mexico



DIAGRAMATIC SKETCH OF DUAL GAS COMPLETION

WESTERN OIL AND MINERALS CORPORATION

Marron #6-A

8-5/8" OD casing @ 230'
Cemented to surface w/125 sx


Two-stage tool @ 3542'
Cemented w/855 cu ft

1-1/4" OD tubing @ 3479'

Baker Model "D" Packer @ 3980'

Chacra Perforations: 2 holes/ft
3313-23, 3434-36, 3446-52, 3467-69.
Blast joints located across Chacra
perforations in Mesaverde tubing
string.

Mesaverde Perforations: 1 hole @
4009, 4015, 4021, 4380, 4386, 4673,
4679, 4687, 4704, 4716, 4727, 4751,
4777, 4797, 4836, 4912, 4921.



1-1/4" tbg set @ 4776'
5-1/2" csg set @ 5020'
Cemented first stage
w/304 cu ft cement
7-7/8" hole to TD 5020'

WESTERN OIL & MINERALS CORPORATION
APPLICATION FOR DUAL GAS COMPLETION
MARRON #6-A
IN CHACRA & MESAVERDE FORMATIONS

790' FNL - 1455' FWL
Section 24, T27N, R8W
San Juan County, New Mexico