

UNITED STATES
DEPARTMENT OF THE INTERIOR
GEOLOGICAL SURVEY

SUBMIT IN TRIPPLICATE*
(Other instructions on re-
verse side)

Form approved.
Budget Bureau No. 42-R1424.

SUNDRY NOTICES AND REPORTS ON WELLS

(Do not use this form for proposals to drill or to deepen or plug back to a different reservoir.
Use "APPLICATION FOR PERMIT—" for such proposals.)

1. OIL WELL <input type="checkbox"/> GAS WELL <input checked="" type="checkbox"/> OTHER		5. LEASE DESIGNATION AND SERIAL NO. SF 080238A
2. NAME OF OPERATOR J. Gregory Merrion and Robert L. Bayless		6. IF INDIAN, ALLOTTEE OR TRIBE NAME
3. ADDRESS OF OPERATOR P.O. Box 507, Farmington, N.M. 87401		7. UNIT AGREEMENT NAME
4. LOCATION OF WELL (Report location clearly and in accordance with any State requirements.* See also space 17 below.) At surface 990 FNL and 330 FWL		8. FARM OR LEASE NAME Morgan
14. PERMIT NO.		9. WELL NO. 3
15. ELEVATIONS (Show whether DF, RT, GR, etc.) 5887' K.B. (5875' G.L.)		10. FIELD AND POOL, OR WILDCAT Wildcat
		11. SEC., T., R., M., OR BLK. AND SURVEY OR AREA Section 31, T27N, R12W
		12. COUNTY OR PARISH San Juan
		13. STATE N.M.

16. Check Appropriate Box To Indicate Nature of Notice, Report, or Other Data

NOTICE OF INTENTION TO:		SUBSEQUENT REPORT OF:	
TEST WATER SHUT-OFF <input type="checkbox"/>	PULL OR ALTER CASING <input type="checkbox"/>	WATER SHUT-OFF <input type="checkbox"/>	REPAIRING WELL <input type="checkbox"/>
FRACTURE TREAT <input type="checkbox"/>	MULTIPLE COMPLETE <input type="checkbox"/>	FRACTURE TREATMENT <input type="checkbox"/>	ALTERING CASING <input type="checkbox"/>
SHOOT OR ACIDIZE <input type="checkbox"/>	ABANDON* <input type="checkbox"/>	SHOOTING OR ACIDIZING <input checked="" type="checkbox"/>	ABANDONMENT* <input type="checkbox"/>
REPAIR WELL <input type="checkbox"/>	CHANGE PLANS <input type="checkbox"/>	(Other) _____	


(NOTE: Report results of multiple completion on Well Completion or Recompletion Report and Log form.)

17. DESCRIBE PROPOSED OR COMPLETED OPERATIONS (Clearly state all pertinent details, and give pertinent dates, including estimated date of starting any proposed work. If well is directionally drilled, give subsurface locations and measured and true vertical depths for all markers and zones pertinent to this work.)*

7-8-76 Perforated 5852-60, 8 holes
5782, 5783, 5805, 5806, 5816, 5817, 5832, 5833, 8 holes

Broke formation with acid and sand water fraced with 40,000 lb. 20/40 sand and 25,500 gallons K Cl treated gelled water at 19.5 BPM and 3800 PSI. Initial shutin 2100, bled to 1800 in 15 minutes. Swabbed and flowed back water and gas. Ran 1-1/2" EUE tubing and cleaned out to 5904' K.B.

7-14-76 Ran 1-1/2" EUE tubing to 5884', SN at 5860'. Ran 5/8" rods and pump and installed pumping unit.



APR 22 1977

18. I hereby certify that the foregoing is true and correct

SIGNED J. Gregory Merrion TITLE Operator DATE 4-21-77

(This space for Federal or State office use)

APPROVED BY _____ TITLE _____ DATE _____

CONDITIONS OF APPROVAL, IF ANY:

*See Instructions on Reverse Side

OIL CONSERVATION COMMISSION

P. O. BOX 2088

SANTA FE, NEW MEXICO 87501

March 3, 1976

Mr. Robert L. Bayless
P. O. Box 1541
Farmington, New Mexico 87401

Administrative Order NSL-755

Dear Mr. Bayless:

Reference is made to your application for approval of a non-standard location for your Morgan Well No. 3, located 990 feet from the North line and 330 feet from the West line of Section 31, Township 27 North, Range 12 West, NMPM, San Juan County, New Mexico.


By authority granted me under the provisions of Rule 104 F of the Commission Rules and Regulations, the above-described unorthodox location is hereby approved.

Very truly yours,

JOE D. RAMEY
Secretary-Director

JDR/JEK/dr

cc: Oil Conservation Commission - Aztec
Oil & Gas Engineering Committee - Hobbs
U. S. Geological Survey - Farmington



OIL CONSERVATION COMMISSION
Arize DISTRICT

OIL CONSERVATION COMM.

OIL CONSERVATION COMMISSION
BOX 2088
SANTA FE, NEW MEXICO

DATE Feb 13, 1976

RE: Proposed MC _____
Proposed DHC _____
Proposed NSL ✓ _____
Proposed SWD _____
Proposed WFX _____
Proposed PMX _____

Gentlemen:


I have examined the application dated 2-11-76
for the Merrion & Bayless Morgan #3 D-31 2TN-12W
Operator Lease and Well No. Unit, S-T-R

and my recommendations are as follows:

Approve

Yours very truly,

AR Kendrick



Memo

From
A. R. KENDRICK

To
Shirley & copy
of a short story
Sept 12, 1976.

AL

Robert L. Bayless
PETROLEUM CLUB PLAZA BUILDING
P. O. BOX 1541
FARMINGTON, NEW MEXICO 87401

February 11, 1976

New Mexico Oil Conservation Commission
P.O. Box 2088
Santa Fe, New Mexico 87501

ATTENTION: Mr. James Kapteina

Re: Morgan #3
W 1/2 of Section 31, T27N, R12W
San Juan County, New Mexico

Gentlemen:

Enclosed please find 2 copies of our Intent to Deepen the above referred to Gallup well to test the Dakota formation.

We request administrative approval under Rule 104 Paragraph F for an unorthodox location as this well was drilled in 1958 as a Gallup test and is located 330 feet from the west line of Section 31. We propose to dedicate the W 1/2 of Section 31 to the Dakota pro-ration unit. We have a drilling rig tentatively scheduled to commence this work February 19; if there are any problems regarding this request, we will appreciate hearing from you immediately.

Yours truly,


Robert L. Bayless

RLB/su

Enclosures: Intent to Deepen Morgan #3

cc NMOC - Aztec
U.S.G.S. - Farmington

