

NEW MEXICO OIL CONSERVATION COMMISSION
WELL LOCATION AND ACREAGE DEDICATION PLAT

Form C-102
Supersedes C-128
Effective 1-1-65

All distances must be from the outer boundaries of the Section.

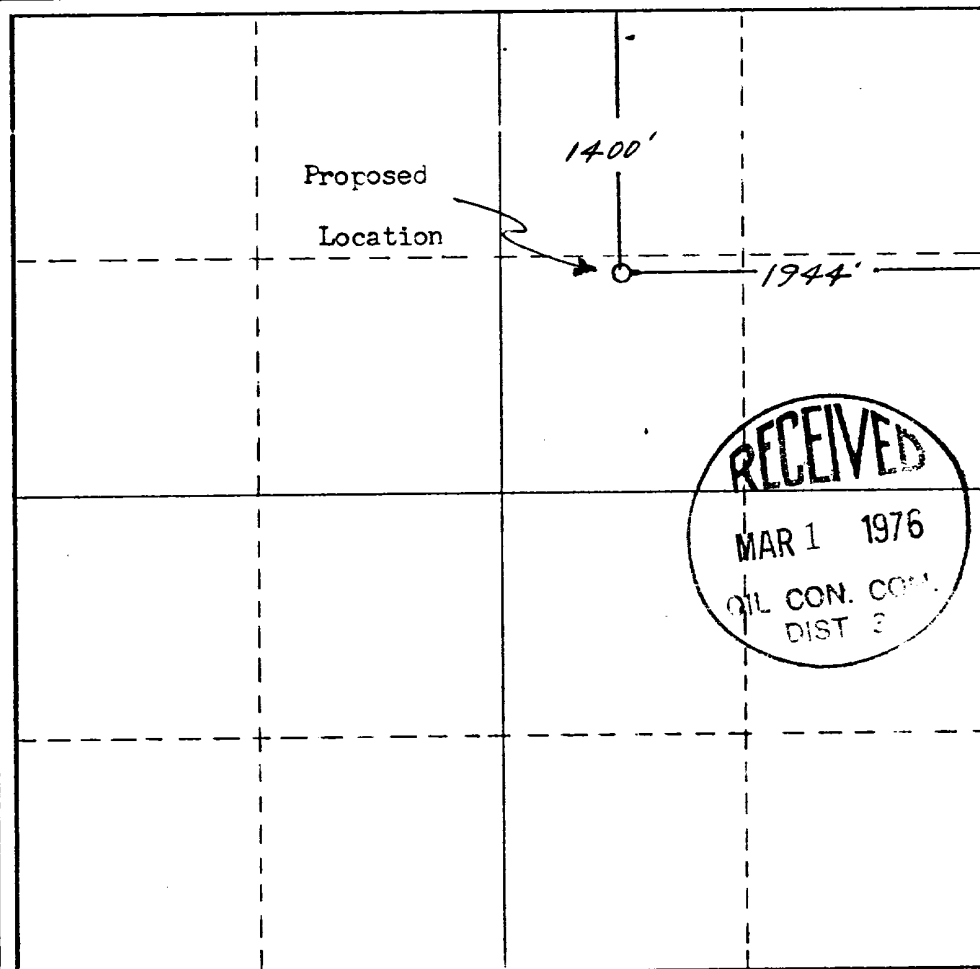
Operator Saguaro Oil Co. ; John F. Staver			Lease Staver-Table Mesa		Well No. 3
Unit Letter G	Section 3	Township 27 N	Range 17 W	County San Juan	
Actual Footage Location of Well: 1400 feet from the North line and 1944 feet from the East line					
Ground Level Elev. 5327	Producing Formation Dakota sandstone		Pool Table Mesa Dakota	Dedicated Acreage: 2 1/2 * 40 Acres	

- Outline the acreage dedicated to the subject well by colored pencil or hatchure marks on the plat below.
* See NMOCC Special Rules: Case No. 5605, Order No. R 5147
- If more than one lease is dedicated to the well, outline each and identify the ownership thereof (both as to working interest and royalty).
- If more than one lease of different ownership is dedicated to the well, have the interests of all owners been consolidated by communitization, unitization, force-pooling, etc?

☐ Yes ☐ No If answer is "yes," type of consolidation _____

If answer is "no," list the owners and tract descriptions which have actually been consolidated. (Use reverse side of this form if necessary.) _____

No allowable will be assigned to the well until all interests have been consolidated (by communitization, unitization, forced-pooling, or otherwise) or until a non-standard unit, eliminating such interests, has been approved by the Commission.



CERTIFICATION

I hereby certify that the information contained herein is true and complete to the best of my knowledge and belief.

John Cunningham
Name
John Cunningham

Position
President

Company
Saguaro Oil Company

Date
February 26, 1976

I hereby certify that the well location shown on this plat was plotted from field notes of actual surveys made by me or under my supervision, and that the same is true and correct to the best of my knowledge and belief.

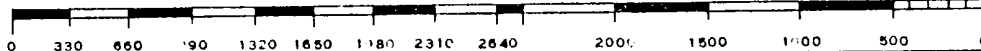
Date Surveyed

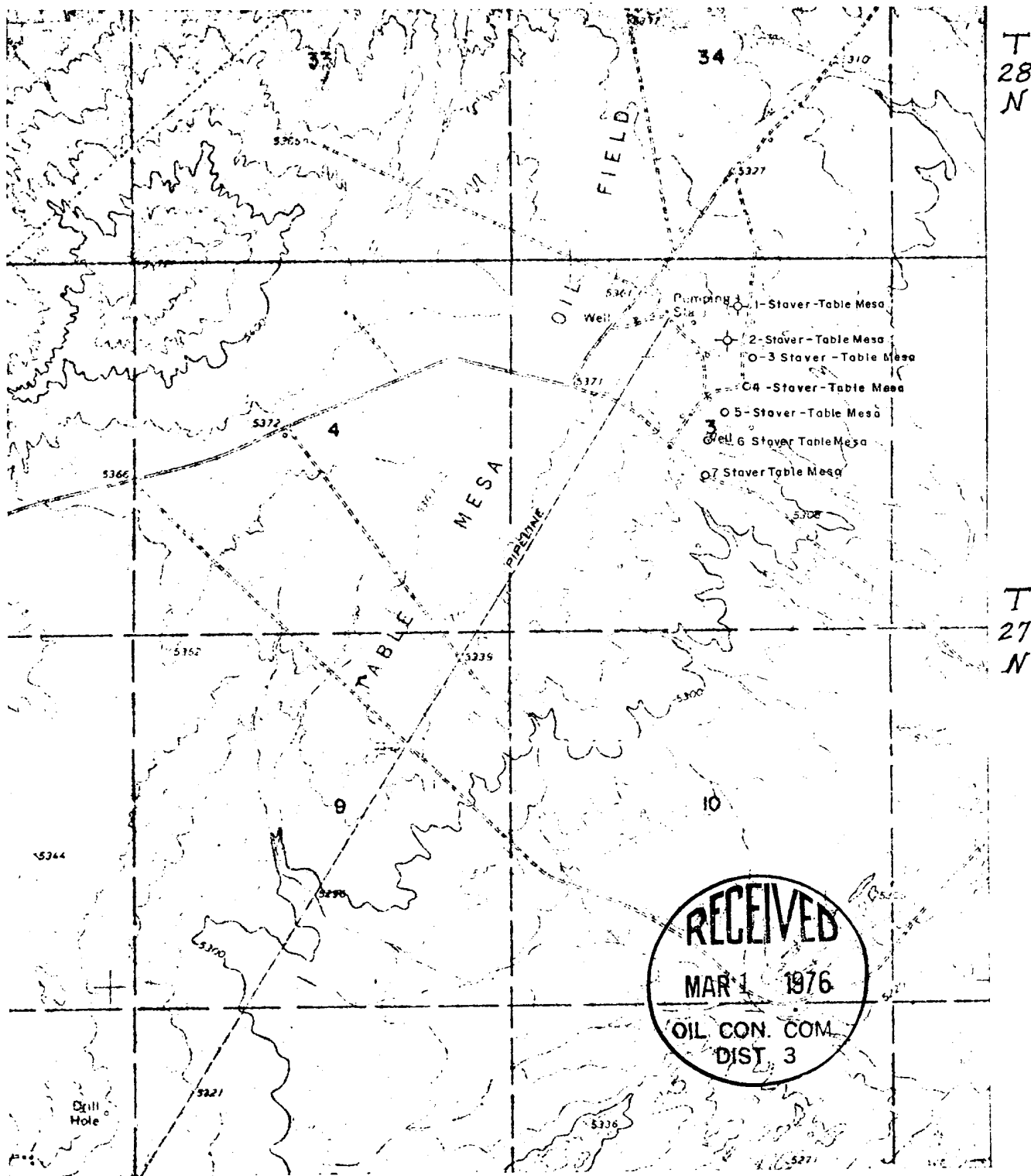
February 19, 1976

Registered Professional Engineer
and/or Land Surveyor

Frederick H. Reed
Certificate No.

3795





R 17 W

LOCATION PLAT

John F. Staver dba Saguaro Oil Company
 No's 3-4-5-6-7 Staver-Table Mesa
 NE/4&SE/4Sec. 3 T27N, R17W NMPM
 San Juan County, New Mexico