

dugan production corp.

October 24, 1996

Mr. Bill LeMay, Director  
New Mexico Oil Conservation Division  
2040 South Pacheco  
Santa Fe, NM 87505

Re: Application for Administrative Approval to Downhole Commingle  
Dugan Production Corp's KR #6  
Unit N, Section 19, T-27N, R-13W  
Basin Fruitland Coal and WAW Fruitland Sand PC  
San Juan County, NM

Dear Mr. LeMay,

Attached please find our application for administrative approval to complete the Basin Fruitland Coal, fracture stimulate it along with the Pictured Cliffs and downhole commingle the production within the existing WAW Fruitland Sand PC wellbore in our KR #6 well.

Production decline curves and C-102s for each zone, Form C-107A and a map showing all offsetting operators are attached.

A copy of the application is being submitted to all offset operators by certified mail.


Sincerely,

Gary Brink  
Operations Manager

GWB/cg

encs.

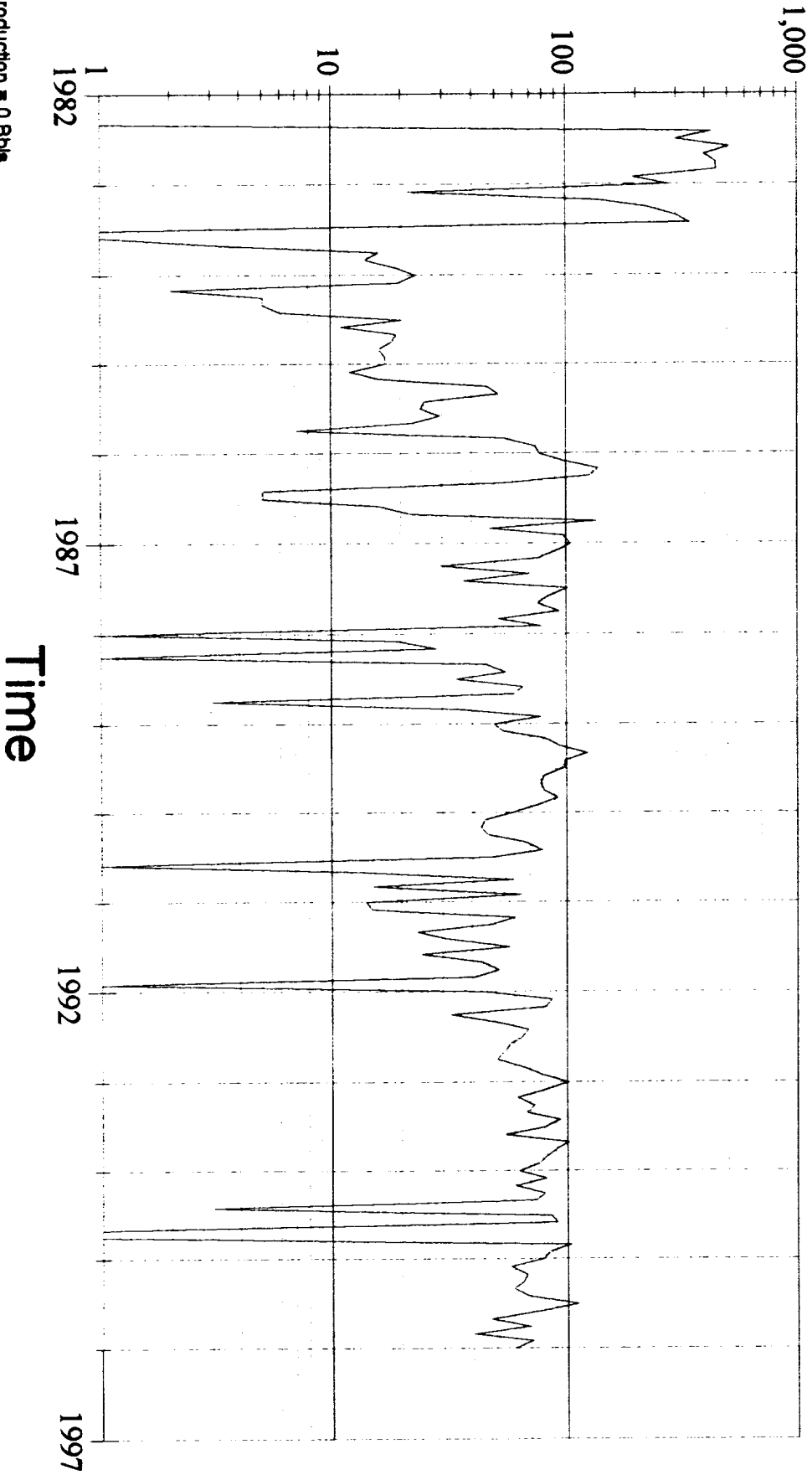
cc: NMOC, Aztec  
BLM, Farmington  
Navajo Nation, Window Rock



Oil  
Gas  
Water  
Wells

Field: WAW  
Lease: K R | Well #8  
Operator: DUGAN PRODUCTION CORPORATION  
Production Rate vs Time  
For the Period 06/1982 to 01/1996 | API: 300452269-10000

# BBI/Mo or Mcf/Mo

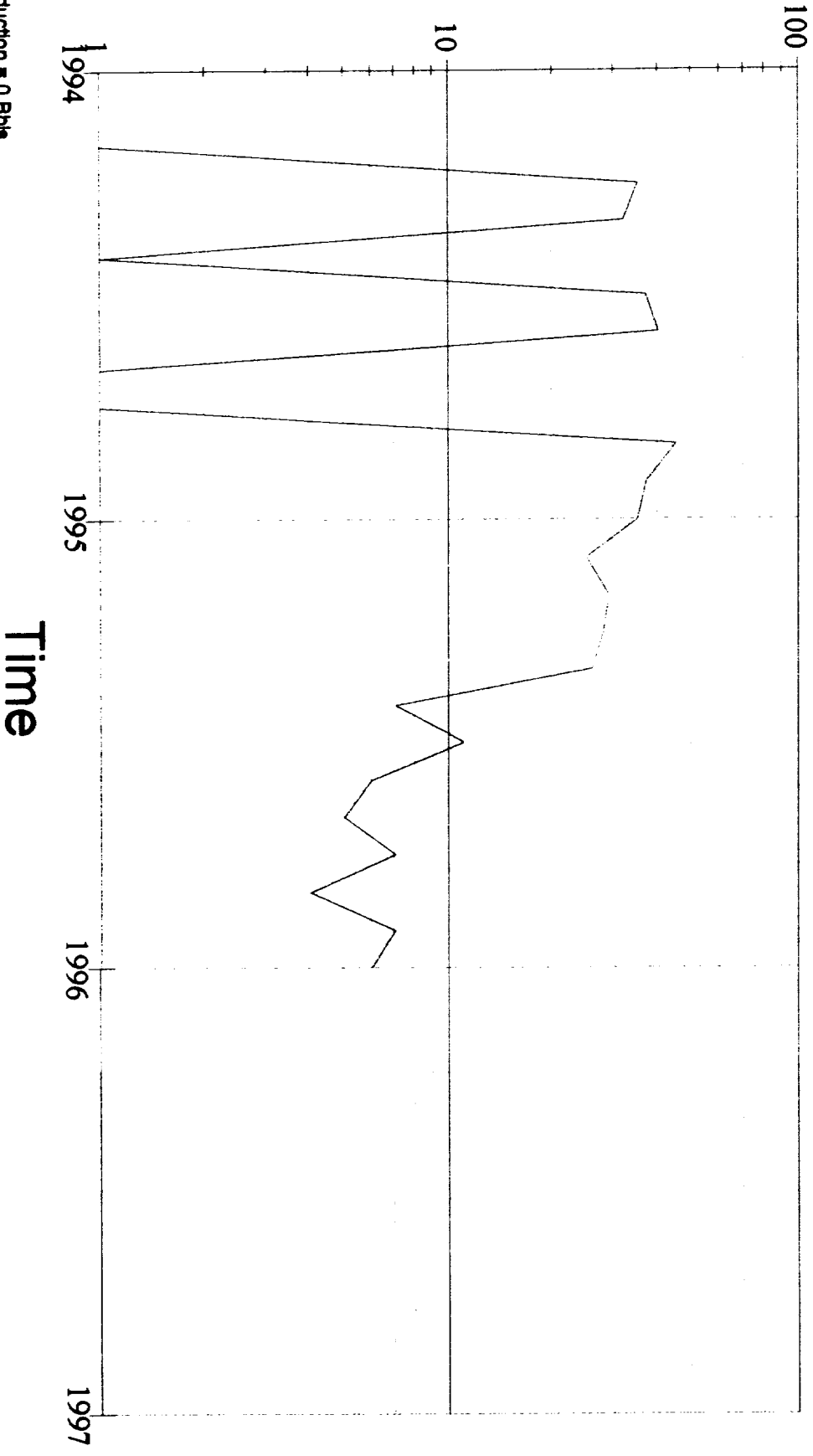


Reported Oil Production = 0 Bbl  
Reported Gas Production = 11,883 Mcf  
Reported Water Production = 0 Bbl

Oil  
Gas  
Water  
Wells

Field: BASIN  
Lease: K R | Well #4  
Operator: DUGAN PRODUCTION CORPORATION  
Production Rate vs Time  
For the Period 04/1994 to 01/1996 | API: 30045228940000

# BBI/Mo or Mcf/Mo



Reported Oil Production = 0 Bbls  
Reported Gas Production = 423 Mcf  
Reported Water Production = 0 Bbls

District I  
PO Box 1900, Hobbs, NM 88241-1900  
District II  
PO Drawer DD, Aramark, NM 88211-0719  
District III  
1000 Rio Grande Rd., Alamogordo, NM 87410  
District IV  
PO Box 2088, Santa Fe, NM 87504-2088

State of New Mexico  
Energy, Minerals & Natural Resources Department

OIL CONSERVATION DIVISION  
PO Box 2088  
Santa Fe, NM 87504-2088

Form C-102  
Revised February 21, 1994  
Instructions on back  
Submit to Appropriate District Office  
State Lease - 4 Copies  
Fee Lease - 3 Copies

☐ AMENDED REPORT

WELL LOCATION AND ACREAGE DEDICATION PLAT

1 API Number 30 045 22691		2 Pool Code 71629		3 Pool Name Basin Fruitland Coal		
4 Property Code 003736		5 Property Name KR			6 Well Number 6	
7 OGRID No. 006515		8 Operator Name Dugan Production Corp.			9 Elevation 6137' GL	

10 Surface Location


UL or lot no. N	Section 19	Township 27N	Range 13W	Lot Ida	Feet from the 990	North/South line South	Feet from the 1850	East/West line West	County San Juan
--------------------	---------------	-----------------	--------------	---------	----------------------	---------------------------	-----------------------	------------------------	--------------------

11 Bottom Hole Location If Different From Surface

UL or lot no.	Section	Township	Range	Lot Ida	Feet from the	North/South line	Feet from the	East/West line	County
---------------	---------	----------	-------	---------	---------------	------------------	---------------	----------------	--------

12 Dedicated Acres 344.64	13 Joint or Infill	14 Consolidation Code	15 Order No.
------------------------------	--------------------	-----------------------	--------------

NO ALLOWABLE WILL BE ASSIGNED TO THIS COMPLETION UNTIL ALL INTERESTS HAVE BEEN CONSOLIDATED  
OR A NON-STANDARD UNIT HAS BEEN APPROVED BY THE DIVISION

<p>16</p> <p>Sec. 19 (688.64 AC.)</p> <p>1850'</p> <p>Dugan Prod. NM 11580</p> <p>990'</p> <p>1584'</p>				<p>17 OPERATOR CERTIFICATION</p> <p>I hereby certify that the information contained herein is true and complete to the best of my knowledge and belief.</p> <p></p> <p>Signature Gary Brink Printed Name Operations Manager Title 10/24/96 Date</p>	
				<p>18 SURVEYOR CERTIFICATION</p> <p>I hereby certify that the well location shown on this plat was plotted from field notes of actual surveys made by me or under my supervision, and that the same is true and correct to the best of my belief.</p> <p>August 7, 1977 Date of Survey Signature and Seal of Professional Surveyor: Original plat signed by EV Echohawk, L.S. 3602 Certificate Number</p>	

District I  
PO Box 1900, Hobbs, NM 88241-1900  
District II  
PO Drawer DD, Artesia, NM 88211-0719  
District III  
1000 Rio Brasso Rd., Alamogordo, NM 87410  
District IV  
PO Box 2088, Santa Fe, NM 87504-2088

State of New Mexico  
Energy, Minerals & Natural Resources Department  
**OIL CONSERVATION DIVISION**  
PO Box 2088  
Santa Fe, NM 87504-2088

Form C-102  
Revised February 21, 1994  
Instructions on back  
Submit to Appropriate District Office  
State Lease - 4 Copies  
Fee Lease - 3 Copies

☐ AMENDED REPORT

**WELL LOCATION AND ACREAGE DEDICATION PLAT**

* API Number 30 045 22691		* Pool Code 87190		* Pool Name WAW Fruitland Sand PC	
* Property Code 003736		* Property Name KR			* Well Number 6
* OGRID No. 006515		* Operator Name Dugan Production Corp.			* Elevation 6137' GL

**10 Surface Location**

UL or lot no.	Section	Township	Range	Lot Idn	Feet from the	North/South line	Feet from the	East/West line	County
N	19	27N	13W		990	South	1850	West	San Juan

**11 Bottom Hole Location If Different From Surface**

UL or lot no.	Section	Township	Range	Lot Idn	Feet from the	North/South line	Feet from the	East/West line	County
* Dedicated Acres 184.64		* Joint or Infill		* Consolidation Code		* Order No.			

NO ALLOWABLE WILL BE ASSIGNED TO THIS COMPLETION UNTIL ALL INTERESTS HAVE BEEN CONSOLIDATED  
OR A NON-STANDARD UNIT HAS BEEN APPROVED BY THE DIVISION

				<b>17 OPERATOR CERTIFICATION</b> I hereby certify that the information contained herein is true and complete to the best of my knowledge and belief.  Signature Gary Brink Printed Name Operations Manager Title 10/24/96 Date	
				<b>18 SURVEYOR CERTIFICATION</b> I hereby certify that the well location shown on this plat was plotted from field notes of actual surveys made by me or under my supervision, and that the same is true and correct to the best of my belief. August 7, 1977 Date of Survey Signature and Seal of Professional Surveyor: Original plat signed by EV Echohawk, L.S. 3602 Certificate Number	