

NATIONAL OIL CONSERVATION COMMISSION  
WELL LOCATION AND ACREAGE DEDICATION PLAT

35213

Form C-102  
Supersedes C-128  
Effective 1-1-65

All distances must be from the outer boundaries of the Section.

By, <b>Tenneco Oil Company</b>			Lease # <b>Bolack</b>		Well No. <b>1</b>
Section Letter <b>K</b>	Section <b>29</b>	Township <b>28N</b>	Range <b>8W</b>	County <b>San Juan</b>	

Actual Portage Location of Well:

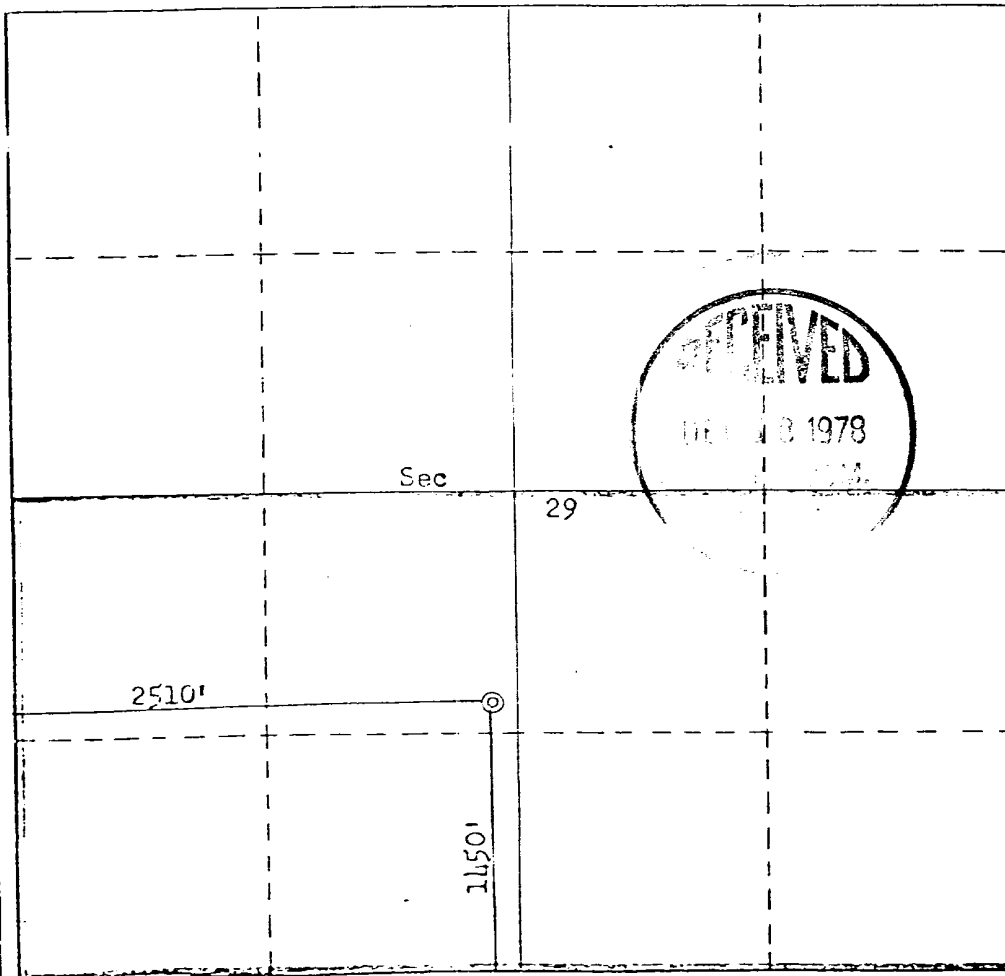
<b>1450</b>	feet from the <b>South</b>	line and	<b>2510</b>	feet from the <b>West</b>	line
Ground Level Elev. <b>5951</b>	Producing Formation <b>Dakota</b>		Pool <b>Dakota</b>	Dedicated Acreage: <b>320.00</b>	<b>S/2</b> Acres

1. Outline the acreage dedicated to the subject well by colored pencil or hachure marks on the plat below.
2. If more than one lease is dedicated to the well, outline each and identify the ownership thereof (both as to working interest and royalty).
3. If more than one lease of different ownership is dedicated to the well, have the interests of all owners been consolidated by communitization, unitization, force-pooling, etc?

☒ Yes ☒ No If answer is "yes," type of consolidation Communitization is in progress.

If answer is "no," list the owners and tract descriptions which have actually been consolidated. (Use reverse side of this form if necessary.) None have been consolidated as yet.

No allowable will be assigned to the well until all interests have been consolidated (by communitization, unitization, forced-pooling, or otherwise) or until a non-standard unit, eliminating such interests, has been approved by the Commission.



**CERTIFICATION**

I hereby certify that the information contained herein is true and complete to the best of my knowledge and belief.

Name Ted D. Drake  
Position **Production Analyst**

Company **Tenneco Oil Company**

Date **January 3, 1978**

I hereby certify that the well location shown on this plat was plotted from field notes of actual surveys made by me or under my supervision, and that the same is true and correct to the best of my knowledge and belief.

Date Surveyed **December 21, 1977**

Registered Professional Engineer and/or Land Surveyor


Fred B. Kerr Jr.  
**Fred B. Kerr Jr.**

Certificate No.

**3950**

0 370 650 90 1320 1650 1980 2310 2640 2000 1500 1000 500 0

APPROVAL - CERTIFICATION - DETERMINATION



Pursuant to the authority vested in the Secretary of the Interior under Section 17(j) of the Mineral Leasing Act of 1920, as amended (74 Stat. 784; 30 U.S.C. 226(j)), and delegated to the Area Oil and Gas Supervisors of the U.S. Geological Survey, I do hereby:

- A. Approve the attached communitization agreement covering the S/2 of Section 29, Township 28 North, Range 8 West, N.M.P.M.

San Juan County, New Mexico,  
as to - natural gas and associated liquid hydrocarbons  
- producible from the  
Basin Dakota formation.

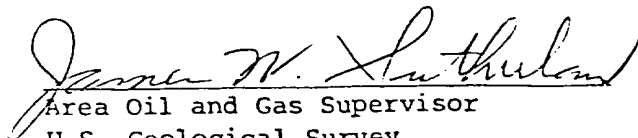
- B. Determine that the Federal lease or leases as to the lands committed to the attached agreement can not be independently developed and operated in conformity with the well-spacing program established for the field or area in which said lands are located, and that consummation and approval of the agreement will be in the public interest.

- C. Certify and determine that the drilling, producing, rental, minimum royalty and royalty requirements of the Federal lease or leases committed to said agreement are hereby established, altered, changed, or revoked to conform with the terms and conditions of the agreement.

Approved: DEC 07 1978

Effective: June 8, 1978

Contract No.: Com. Agr. SRM-1329

  
Area Oil and Gas Supervisor  
U.S. Geological Survey