

UNITED STATES
DEPARTMENT OF THE INTERIOR
GEOLOGICAL SURVEY

SUBMIT IN TRIPPLICATE*
(Other instructions on re-verse side)

Form approved.
Budget Bureau No. 42-R1424.

SUNDRY NOTICES AND REPORTS ON WELLS
(Do not use this form for proposals to drill or to deepen or plug back to a different reservoir. Use "APPLICATION FOR PERMIT—" for such proposals.)

1. OIL WELL GAS WELL OTHER

2. NAME OF OPERATOR
Watson Associates

3. ADDRESS OF OPERATOR
P.O. Box 255, Farmington, New Mexico 87401

4. LOCATION OF WELL (Report location clearly and in accordance with any State requirements.* See also space 17 below.)
At surface
1500' fnl, 820' fw1

5. LEASE DESIGNATION AND SERIAL NO.
NM-33042

6. IF INDIAN, ALLOTTEE OR TRIBE NAME
None

7. UNIT AGREEMENT NAME
None

8. FARM OR LEASE NAME
Kimoco

9. WELL NO.
1

10. FIELD AND POOL, OR WILDCAT
Wildcat

11. SEC., T., R., M., OR BLK. AND SURVEY OR AREA
S25-T27N-R13W, NMPM

12. COUNTY OR PARISH
San Juan

13. STATE
N.Mex.

14. PERMIT NO.
30-045-23238

15. ELEVATIONS (Show whether DF, RT, GR, etc.)
5971 GR

16. Check Appropriate Box To Indicate Nature of Notice, Report, or Other Data

NOTICE OF INTENTION TO:		SUBSEQUENT REPORT OF:	
TEST WATER SHUT-OFF <input type="checkbox"/>	PULL OR ALTER CASING <input type="checkbox"/>	WATER SHUT-OFF <input type="checkbox"/>	REPAIRING WELL <input type="checkbox"/>
FRACTURE TREAT <input type="checkbox"/>	MULTIPLE COMPLETE <input type="checkbox"/>	FRACTURE TREATMENT <input type="checkbox"/>	ALTERING CASING <input type="checkbox"/>
SHOOT OR ACIDIZE <input type="checkbox"/>	ABANDON* <input type="checkbox"/>	SHOOTING OR ACIDIZING <input type="checkbox"/>	ABANDONMENT* <input type="checkbox"/>
REPAIR WELL <input type="checkbox"/>	CHANGE PLANS <input type="checkbox"/>	(Other) <u>setting surface casing</u> <input checked="" type="checkbox"/>	

(NOTE: Report results of multiple completion on Well Completion or Recompletion Report and Log form.)

17. DESCRIBE PROPOSED OR COMPLETED OPERATIONS (Clearly state all pertinent details, and give pertinent dates, including estimated date of starting any proposed work. If well is directionally drilled, give subsurface locations and measured and true vertical depths for all markers and zones pertinent to this work.)*

Well was commenced at 9:20 a.m., December 19, 1978.
An 8 3/4" hole was drilled to 33 ft. and one joint of 7", 20#, 10-rnd. surface casing (33.10') was set and cemented to surface with 5 sacks regular cement. After 15 hrs. setting time, a 5" hole was drilled below surface casing that will be drilled to an estimated total depth of 1345'.




18. I hereby certify that the foregoing is true and correct

SIGNED *Wm R Speer* TITLE Agent DATE Dec. 20, 1978

(This space for Federal or State office use)

APPROVED BY _____ TITLE _____ DATE _____

CONDITIONS OF APPROVAL, IF ANY:



LTR



Job separation sheet

UNITED STATES
DEPARTMENT OF THE INTERIOR
GEOLOGICAL SURVEY

SUBMIT IN TRIPPLICATE*
(Other instructions on reverse side)

Form approved.
Budget Bureau No. 42-R1424.

SUNDRY NOTICES AND REPORTS ON WELLS

(Do not use this form for proposals to drill or to deepen or plug back to a different reservoir. Use "APPLICATION FOR PERMIT—" for such proposals.)

1. OIL WELL GAS WELL OTHER

2. NAME OF OPERATOR
Watson Associates

3. ADDRESS OF OPERATOR
P.O. Box 255, Farmington, New Mexico 87401

4. LOCATION OF WELL (Report location clearly and in accordance with any State requirements. See also space 17 below.)
At surface
1500' fnl, 820' fwl

14. PERMIT NO. 30-045-23238

15. ELEVATIONS (Show whether DF, RT, GR, etc.)
5971 Gr.

5. LEASE DESIGNATION AND SERIAL NO.
NM-33042

6. IF INDIAN, ALLOTTEE OR TRIBE NAME
None

7. UNIT AGREEMENT NAME
None

8. FARM OR LEASE NAME
Kimoco

9. WELL NO.
1

10. FIELD AND POOL, OR WILDCAT
Wildcat

11. SEC., T., R., M., OR BLK. AND SURVEY OR AREA
S25-T27N-R13W, N.M.P.

12. COUNTY OR PARISH
San Juan

13. STATE
New Mex.



16. Check Appropriate Box To Indicate Nature of Notice, Report, or Other Data

NOTICE OF INTENTION TO:		SUBSEQUENT REPORT OF:	
TEST WATER SHUT-OFF <input type="checkbox"/>	PULL OR ALTER CASING <input type="checkbox"/>	WATER SHUT-OFF <input checked="" type="checkbox"/>	REPAIRING WELL <input type="checkbox"/>
FRACTURE TREAT <input type="checkbox"/>	MULTIPLE COMPLETE <input type="checkbox"/>	FRACTURE TREATMENT <input type="checkbox"/>	ALTERING CASING <input type="checkbox"/>
SHOOT OR ACIDIZE <input type="checkbox"/>	ABANDON* <input type="checkbox"/>	SHOOTING OR ACIDIZING <input type="checkbox"/>	ABANDONMENT* <input type="checkbox"/>
REPAIR WELL <input type="checkbox"/>	CHANGE PLANS <input type="checkbox"/>	(Other) <input type="checkbox"/>	

(NOTE: Report results of multiple completion on Well Completion or Recompletion Report and Log form.)

17. DESCRIBE PROPOSED OR COMPLETED OPERATIONS (Clearly state all pertinent details, and give pertinent dates, including estimated date of starting any proposed work. If well is directionally drilled, give subsurface locations and measured and true vertical depths for all markers and zones pertinent to this work.)

Dec. 28, 1978 - Drilled well to T.D. of 1345'. Ran Birdwell ES-Induction and gamma-ray density logs.
Ran 42 joints (1346.45 ft.) 2 7/8", 6.5#, J-55, 10-rnd NUE casing. PBTD - 1318'.
Cemented with 125 sacks cement: 100 sx. 65/35 Pozmix-Class B cement with 6.25 lbs. gilsonite/sack and 1/4 lb. celloflake per sack, followed with 25 sacks Class B cement with 2% CaCl₂ plug.
Average cementing pressure 600 psi, Average rate 4 BPM down 11:25 a.m., 12/28/78.
Shut well in with 1200 psi on plug.



18. I hereby certify that the foregoing is true and correct

SIGNED W. R. Speer TITLE Agent

(This space for Federal or State office use)

APPROVED BY _____ TITLE _____ DATE _____

CONDITIONS OF APPROVAL, IF ANY:

*See Instructions on Reverse Side