

OIL CONSERVATION COMMISSION
Aglee DISTRICT

OIL CONSERVATION COMMISSION
BOX 2088
SANTA FE, NEW MEXICO

DATE 11-3-78

RE: Proposed MC _____
Proposed DHC _____
Proposed NSL ✓ _____
Proposed SWD _____
Proposed WFX _____
Proposed PMX _____

Gentlemen:

I have examined the application dated 10-25-78
for the Tanque Oil Co. 1 app #1 L-21-28N-8W
Operator Lease and Well No. Unit, S-T-R

and my recommendations are as follows:

Approve

Yours very truly,

AR Kendrick

Tenneco Oil Company

A Tenneco Company

The Galleria-Penthouse
720 South Colorado Blvd.
Denver, Colorado 80222
(303) 758-7130



CERTIFIED MAIL

Return Receipt Requested

October 25, 1978

New Mexico Oil Conservation Division
P.O. Box 2088
Santa Fe, New Mexico 87501
Attention: Mr. Joe D. Ramey

New Mexico Oil Conservation Division
Brazos Road
Aztec, New Mexico 87401
Attention: Mr. A.R. Kendrick

Re: Application for Unorthodox Location
Tenneco Tapp #1
Proposed Dakota Gas Well
San Juan County, New Mexico

Gentlemen:

Attached in duplicate (to each office) are a well location plat C-102, an ownership plat and a topographical map for the above captioned Dakota gas well.

The Tapp #1 proposed site is 1,410' FSL, 850' FWL, Sec. 21, T28N-R8W, San Juan County, New Mexico. This places the well 90' from the nearest governmental quarter-quarter section line. This was the only feasible site due to topographical conditions as shown on the map.

A copy of this application is being submitted to all offset operators by certified mail with a request that they furnish your Santa Fe office with a waiver of objection.

Pursuant to authority of Rule 104-F, we respectfully request your approval of an exception to the standard well location requirements.

Yours very truly,

TENNECO OIL COMPANY

D.D. Myers
D.D. Myers
Division Production Manager

DDM/MFC/ps

cc: See attached list

WAIVER

_____ hereby waives objection to Tenneco Oil Company's application for unorthodox location for their Tapp #1 as proposed above.

By: _____

Date: _____

Mailing List
Application For Unorthodox Location

Tenneco - Tapp #1
San Juan County, New Mexico

El Paso Natural Gas Company
P. O. Box 1492
El Paso, Texas 79978
Attn: R. H. Nordhausen

Crown Century
1010 Bank of the Southwest Building
Houston, Texas 77002

Continental Oil Company
P. O. Box 460
Hobbs, New Mexico 88240
Attn: Mr. L. P. Thompson

New Mexico Oil Conservation Division
P.O. Box 2088
Santa Fe, New Mexico 87501
Attn: Mr. Joe D. Ramey

New Mexico Oil Conservation Division
Brazos Road
Aztec, New Mexico 87401
Attn: Mr. A. R. Kendrick

**NEW MEXICO OIL CONSERVATION COMMISSION
WELL LOCATION AND ACREAGE DEDICATION PLAT**

Form C-102
Supersedes C-128
Effective 1-1-65

All distances must be from the outer boundaries of the Section.

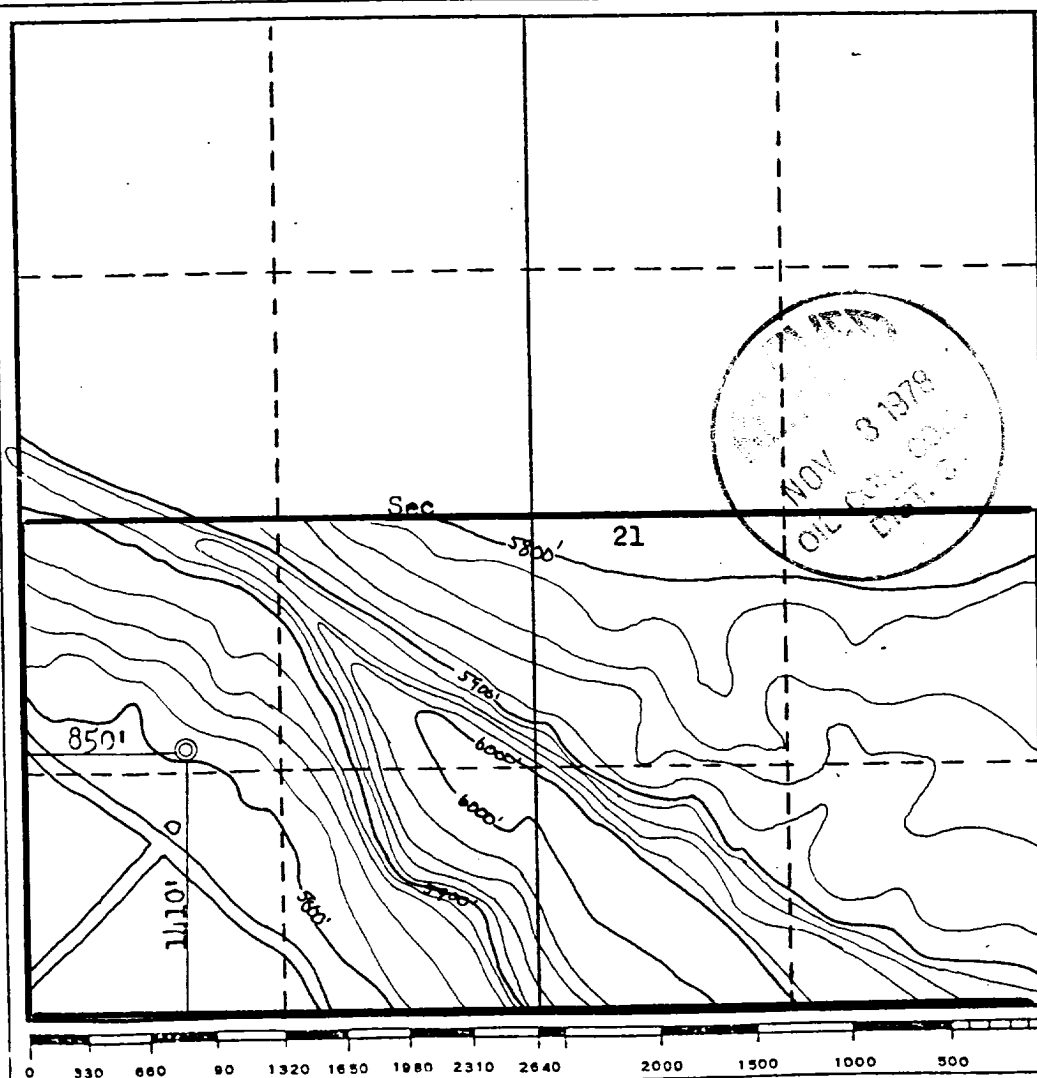
Operator TENNECO OIL COMPANY			Lease TAPP		Well No. 1
Unit Letter L	Section 21	Township 28N	Range 8W	County San Juan	
Actual Footage Location of Well: 1410 feet from the South line and 850 feet from the West line					
Ground Level Elev. 5797	Producing Formation Dakota		Pool Basin Dakota		Dedicated Acreage: 320 Acres

1. Outline the acreage dedicated to the subject well by colored pencil or hatchure marks on the plat below.
2. If more than one lease is dedicated to the well, outline each and identify the ownership thereof (both as to working interest and royalty).
3. If more than one lease of different ownership is dedicated to the well, have the interests of all owners been consolidated by communitization, unitization, force-pooling, etc?

☐ Yes ☐ No If answer is "yes," type of consolidation _____

If answer is "no," list the owners and tract descriptions which have actually been consolidated. (Use reverse side of this form if necessary.) _____

No allowable will be assigned to the well until all interests have been consolidated (by communitization, unitization, forced-pooling, or otherwise) or until a non-standard unit, eliminating such interests, has been approved by the Commission.



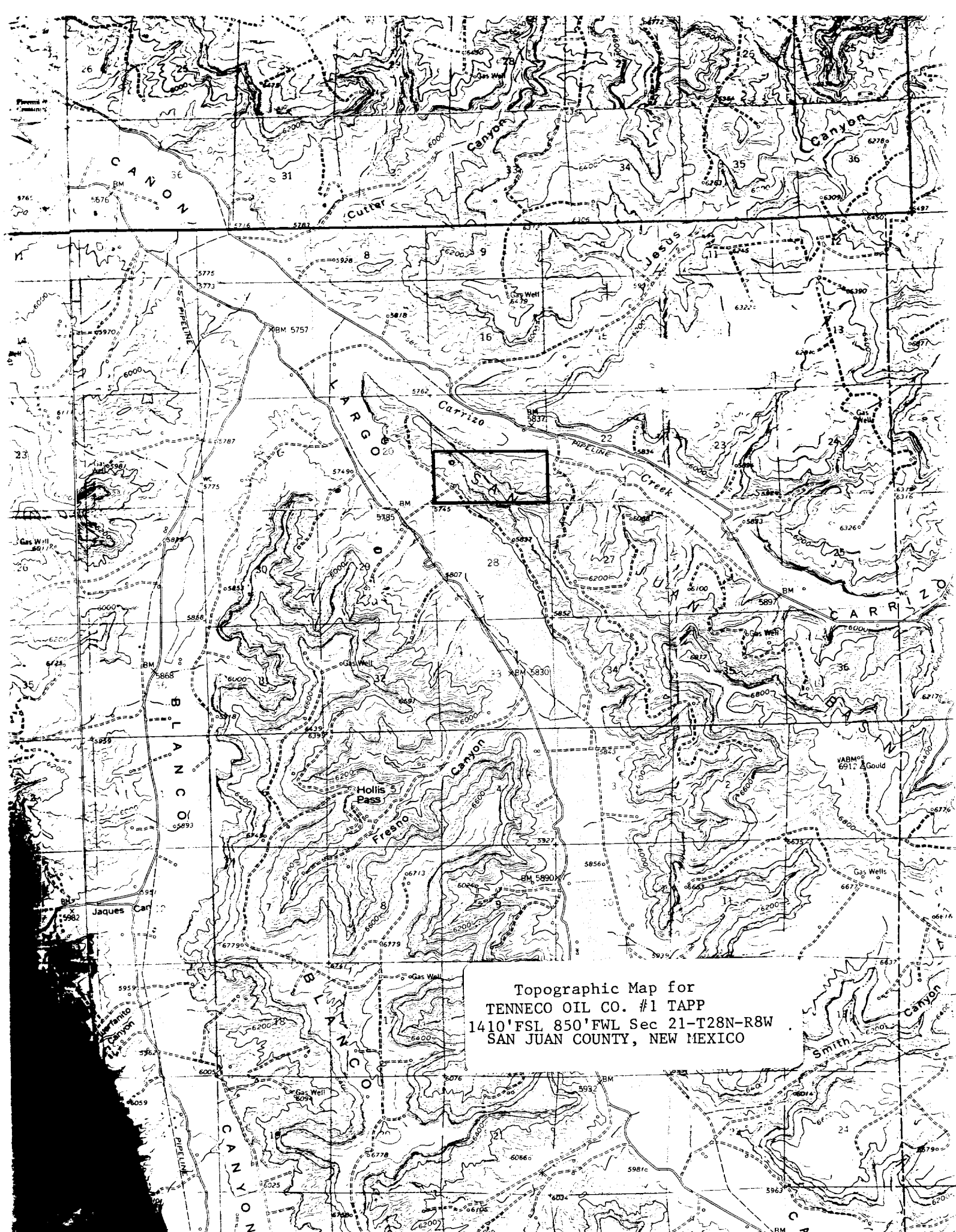
CERTIFICATION

I hereby certify that the information contained herein is true and complete to the best of my knowledge and belief.

Name J. A. Rush
Position Environmental Coordinator
Company Tenneco Oil Company
Date October 30, 1978

I hereby certify that the well location shown on this plat was plotted from field notes of actual surveys made by me or under my supervision, and that the same is true and correct to the best of my knowledge and belief.

Date Surveyed October 12, 1978
Registered Professional Engineer and/or Land Surveyor Fred B. Kerr Jr.
Certificate No. 3950



Topographic Map for
TENNECO OIL CO. #1 TAPP
1410' FSL 850' FWL Sec 21-T28N-R8W
SAN JUAN COUNTY, NEW MEXICO

MEXICO OIL CONSERVATION COMMISSION
LOCATION AND ACREAGE DEDICATION PLAT

Form C-102
Supersedes C-128
Effective 1-1-65

Distances must be from the outer boundaries of the Section.

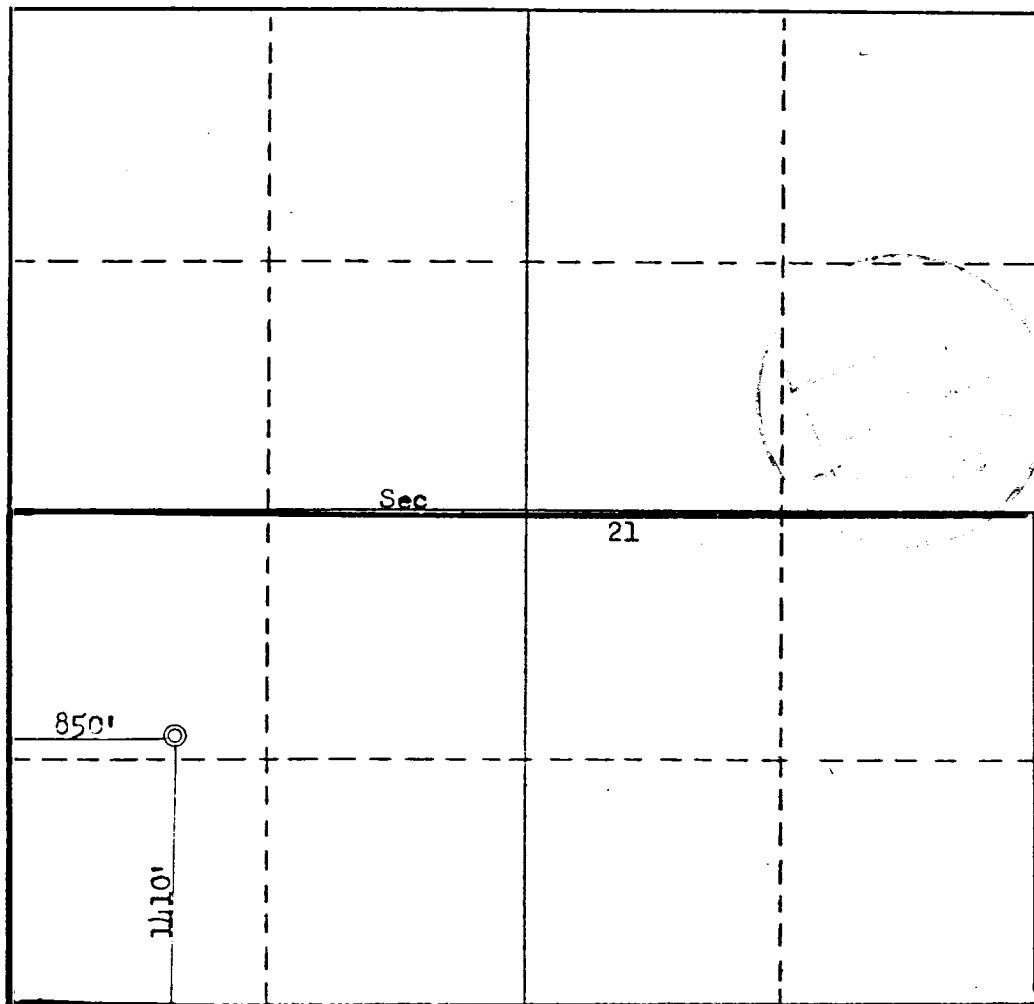
Operator TENNECO OIL COMPANY			Lease TAPP		Well No. 1
Unit Letter L	Section 21	Township 28N	Range 8W	County San Juan	
Actual Footage Location of Well: 1410 feet from the South line and 850 feet from the West line					
Ground Level Elev. 5797	Producing Formation Dakota		Pool Basin Dakota		Dedicated Acreage: 320 Acres

1. Outline the acreage dedicated to the subject well by colored pencil or hachure marks on the plat below.
2. If more than one lease is dedicated to the well, outline each and identify the ownership thereof (both as to working interest and royalty).
3. If more than one lease of different ownership is dedicated to the well, have the interests of all owners been consolidated by communitization, unitization, force-pooling, etc?

☐ Yes ☐ No If answer is "yes," type of consolidation _____

If answer is "no," list the owners and tract descriptions which have actually been consolidated. (Use reverse side of this form if necessary.) _____

No allowable will be assigned to the well until all interests have been consolidated (by communitization, unitization, forced-pooling, or otherwise) or until a non-standard unit, eliminating such interests, has been approved by the Commission.



CERTIFICATION

I hereby certify that the information contained herein is true and complete to the best of my knowledge and belief.

Name J. A. Rush
Position Environmental Coordinator
Company Tenneco Oil Company
Date October 30, 1978

I hereby certify that the well location shown on this plat was plotted from field notes of actual surveys made by me or under my supervision, and that the same is true and correct to the best of my knowledge and belief.

Date Surveyed October 12, 1978
Registered Professional Engineer and/or Land Surveyor
Fred B. Kerr Jr.
Certificate No. 3950

