

✓

OIL CONSERVATION COMMISSION
Albuquerque DISTRICT

OIL CONSERVATION COMMISSION
BOX 2088
SANTA FE, NEW MEXICO

DATE 11-22-78

RE: Proposed MC _____
Proposed DHC _____
Proposed NSL ✓ _____
Proposed SWD _____
Proposed WFX _____
Proposed PMX _____

Gentlemen:

I have examined the application dated 10-25-78
for the Tenneco Oil Co. Johnston B #1 I-10-28N-4W
Operator Lease and Well No. Unit, S-T-R

and my recommendations are as follows:

Approve

Yours very truly,

AR Kendrick

Tenneco Oil Company

A Tenneco Company

The Galleria-Penthouse
720 South Colorado Blvd.
Denver, Colorado 80222
(303) 758-7130



CERTIFIED MAIL

Return Receipt Requested

October 25, 1978

New Mexico Oil Conservation Division
P.O. Box 2088
Santa Fe, New Mexico 87501
Attention: Mr. Joe D. Ramey

New Mexico Oil Conservation Division
Brazos Road
Aztec, New Mexico 87401
Attention: Mr. A.R. Kendrick

Re: Application for Unorthodox Location
Tenneco Johnston B #1
Proposed Dakota Gas Well
San Juan County, New Mexico

Gentlemen:

Attached in duplicate (to each office) are a well location plat C-102, an owner-ship plat and a topographical map for the above captioned Dakota gas well.

The Johnston B #1 proposed site is 1,430' FSL, 1,140' FEL, Sec. 10, T28N-R9W, San Juan County, New Mexico. This places the well 110' from the nearest governmental quarter-quarter section line. This was the only feasible site due to topographical conditions as shown on the map.

A copy of this application is being submitted to all offset operators by certified mail with a request that they furnish your Santa Fe office with a waiver of objection.

Pursuant to authority of Rule 104-F, we respectfully request your approval of an exception to the standard well location requirements.

Yours very truly,

TENNECO OIL COMPANY

A handwritten signature in cursive script that reads "D.D. Myers".

D.D. Myers

Division Production Manager

DDM/MFC/ps


cc: See attached list

WAIVER

_____ hereby waives objection to Tenneco Oil Company's application for unorthodox location for their Johnston B #1 as proposed above.

By: _____

Date: _____



Mailing List

Application for Unorthodox Location

Tenneco - Johnson B #1
San Juan County, New Mexico

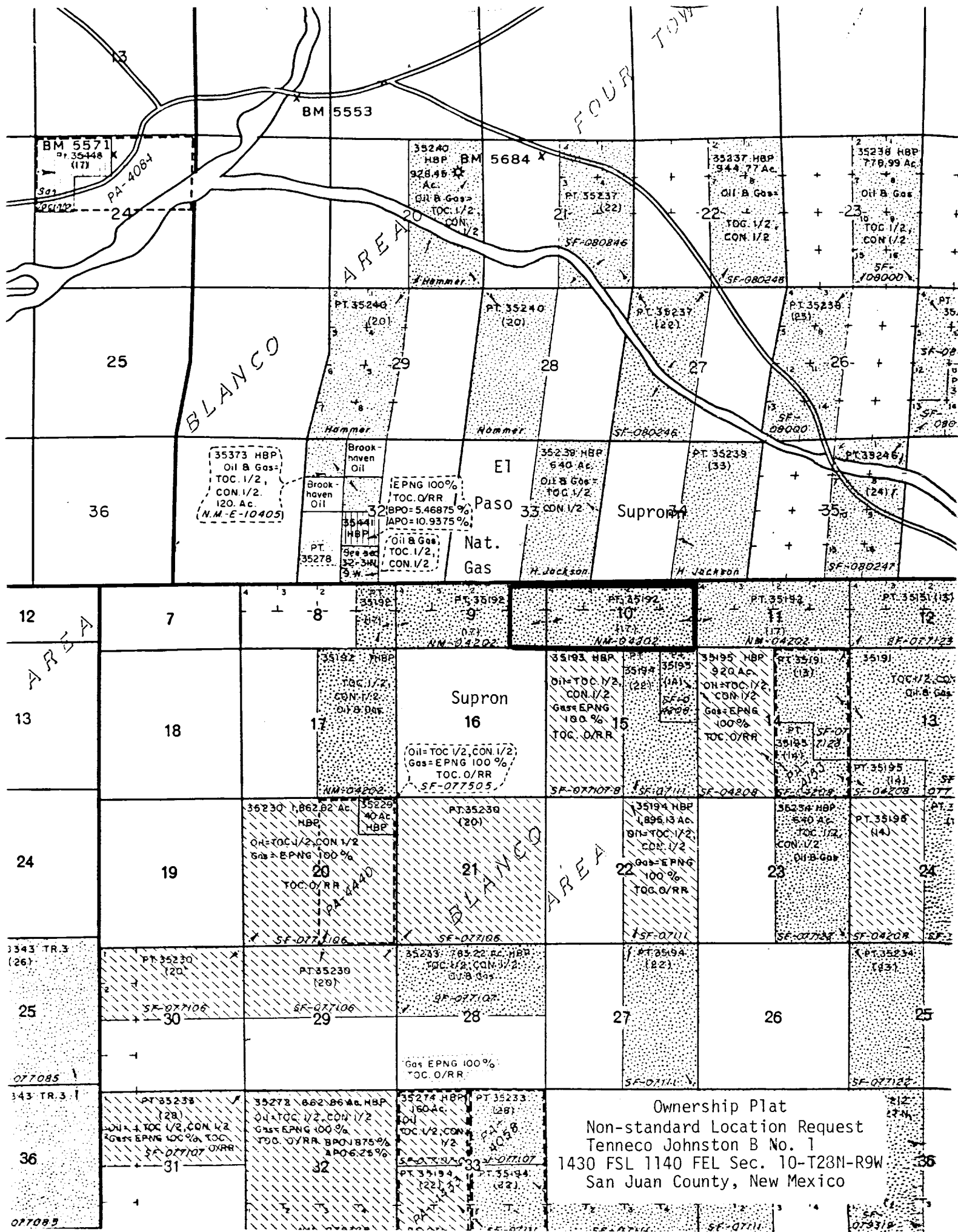
El Paso Natural Gas Company
P.O. Box 1492
El Paso, Texas 79978
Attn: R. H. Nordhausen

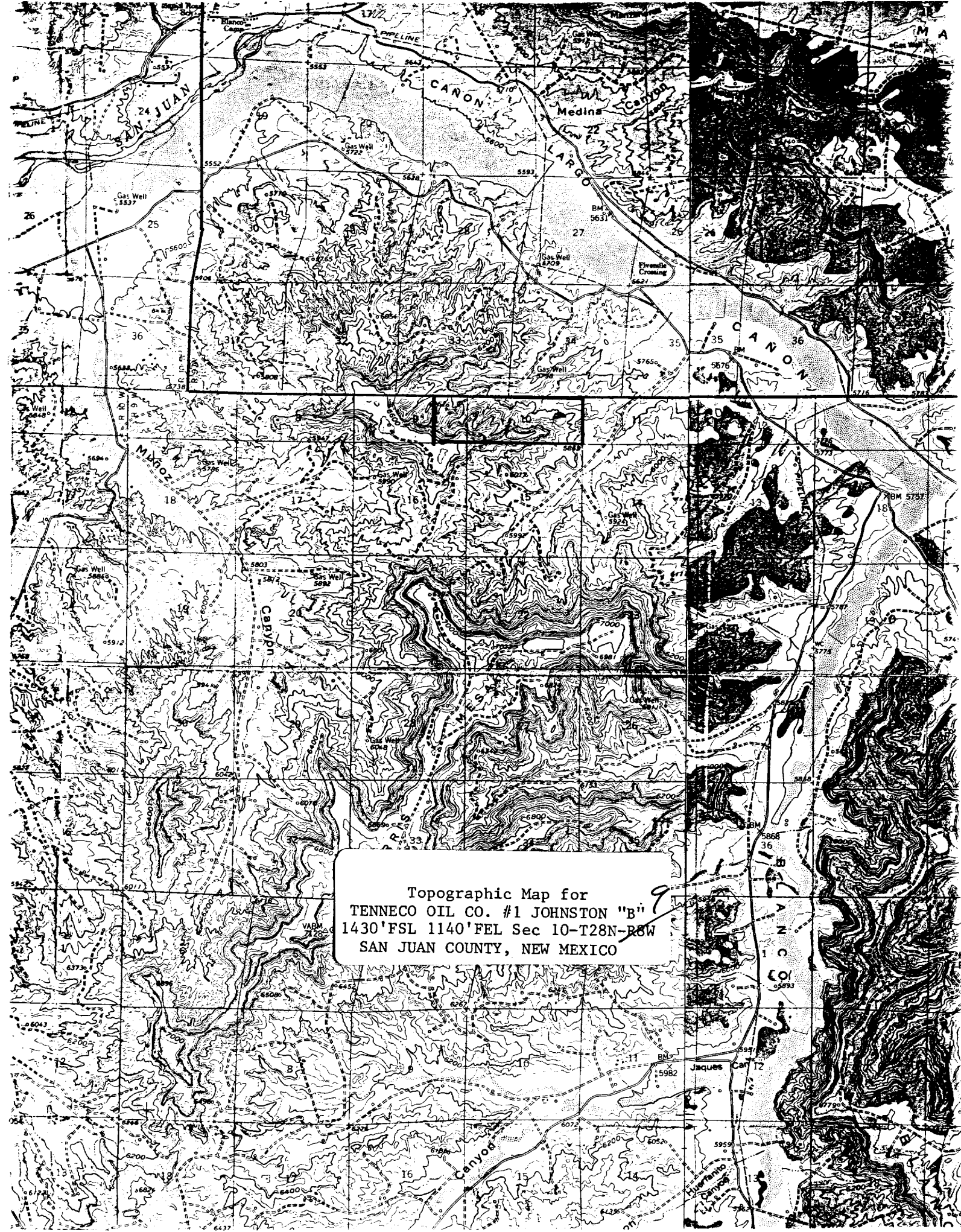
Supron Energy
Suite 1700, Cambell Center
8350 North Central Expwy.
Dallas, Texas 75206
Attn: Mr. Bob Pretus

Continental Oil Company
P.O. Box 460
Hobbs, New Mexico 88240
Attn: Mr. L. P. Thompson

New Mexico Oil Conservation Division
P.O. Box 2088
Santa Fe, New Mexico 87501
Attn: Mr. Joe D. Ramey

New Mexico Oil Conservation Division
Brazos Road
Aztec, New Mexico 87401





NEW MEXICO OIL CONSERVATION COMMISSION
WELL LOCATION AND ACREAGE DEDICATION PLAT

Form C-102
Supersedes C-128
Effective 1-1-65

All distances must be from the outer boundaries of the Section.

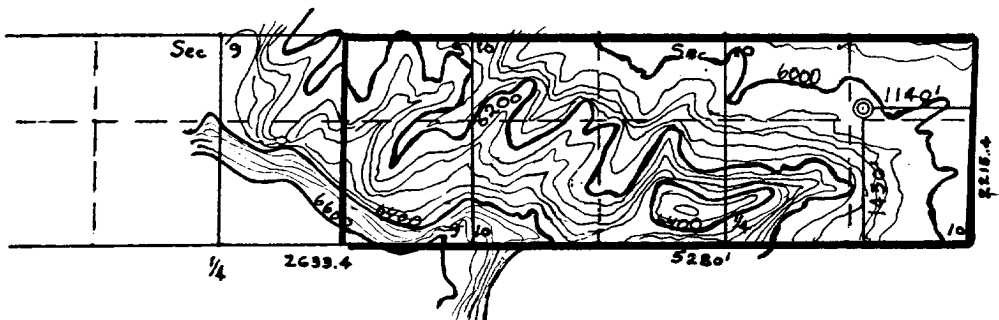
Operator TENNECO OIL COMPANY			Lease JOHNSTON "B"		Well No. 1
Unit Letter I	Section 10	Township 28N	Range 9W	County San Juan	
Actual Footage Location of Well: 1430 feet from the South line and 1140 feet from the East line					
Ground Level Elev: 6020	Producing Formation Dakota		Pool	Dedicated Acreage: 338 Acres	

1. Outline the acreage dedicated to the subject well by colored pencil or hachure marks on the plat below.
2. If more than one lease is dedicated to the well, outline each and identify the ownership thereof (both as to working interest and royalty).
3. If more than one lease of different ownership is dedicated to the well, have the interests of all owners been consolidated by communitization, unitization, force-pooling, etc?

☐ Yes ☐ No If answer is "yes," type of consolidation _____

If answer is "no," list the owners and tract descriptions which have actually been consolidated. (Use reverse side of this form if necessary.) _____

No allowable will be assigned to the well until all interests have been consolidated (by communitization, unitization, forced-pooling, or otherwise) or until a non-standard unit, eliminating such interests, has been approved by the Commission.



SCALE: 1"=2000'

CERTIFICATION

I hereby certify that the information contained herein is true and complete to the best of my knowledge and belief.

Name J. A. Rush
Position Environmental Coordinator
Company Tenneco Oil Company
Date November 9, 1978

I hereby certify that the well location shown on this plat was plotted from field notes of actual surveys made by me or under my supervision, and that the same is true and correct to the best of my knowledge and belief.

Date Surveyed September 25, 1978

Registered Professional Engineer and Land Surveyor

Fred B. Kerr Jr.
Certificate No. 3950



NEW MEXICO OIL CONSERVATION COMMISSION
WELL LOCATION AND ACREAGE DEDICATION PLAT

Form C-102
Supersedes C-128
Effective 1-1-65

All distances must be from the outer boundaries of the Section.

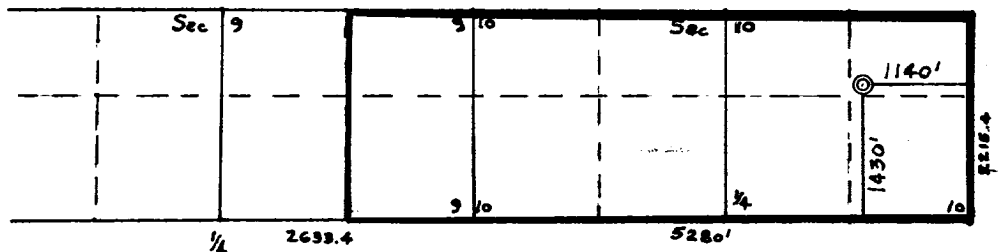
Operator TENNECO OIL COMPANY			Lease JOHNSTON "B"		Well No. 1
Unit Letter I	Section 10	Township 28N	Range 9W	County San Juan	
Actual Footage Location of Well: 1430 feet from the South line and 1140 feet from the East line					
Ground Level Elev: 6020	Producing Formation Dakota		Pool	Dedicated Acreage: 338 Acres	

1. Outline the acreage dedicated to the subject well by colored pencil or hachure marks on the plat below.
2. If more than one lease is dedicated to the well, outline each and identify the ownership thereof (both as to working interest and royalty).
3. If more than one lease of different ownership is dedicated to the well, have the interests of all owners been consolidated by communitization, unitization, force-pooling, etc?

☐ Yes ☐ No If answer is "yes," type of consolidation _____

If answer is "no," list the owners and tract descriptions which have actually been consolidated. (Use reverse side of this form if necessary.) _____

No allowable will be assigned to the well until all interests have been consolidated (by communitization, unitization, forced-pooling, or otherwise) or until a non-standard unit, eliminating such interests, has been approved by the Commission.



SCALE: 1"=2000'



CERTIFICATION

I hereby certify that the information contained herein is true and complete to the best of my knowledge and belief.

Name J. A. Rush
Position Environmental Coordinator
Company Tenneco Oil Company
Date November 9, 1978

I hereby certify that the well location shown on this plat was plotted from field notes of actual surveys made by me or under my supervision, and that the same is true and correct to the best of my knowledge and belief.

Date Surveyed September 25, 1978
Registered Professional Engineer and Land Surveyor
Fred B. Kerr, Jr.
Certificate No. 3950

