

NO. OF COPIES RECEIVED	6
DISTRIBUTION	
SANTA FE	1
FILE	1
U.S.G.S.	2
LAND OFFICE	1
OPERATOR	1

NEW MEXICO OIL CONSERVATION COMMISSION

30-045-23531
Form C-101
Revised 1-1-65

5A. Indicate Type of Lease	
STATE <input checked="" type="checkbox"/>	FEE <input type="checkbox"/>
5. State Oil & Gas Lease No.	
E-9053	

APPLICATION FOR PERMIT TO DRILL, DEEPEN, OR PLUG BACK


1a. Type of Work		7. Unit Agreement Name	
b. Type of Well OIL WELL <input type="checkbox"/> GAS WELL <input checked="" type="checkbox"/> OTHER <input type="checkbox"/>		8. Farm or Lease Name Wright Com.	
2. Name of Operator Supron Energy Corporation		9. Well No. 1-R	
3. Address of Operator P. O. Box 808, Farmington, New Mexico 87401		10. Field and Pool, or Wildcat Aztec Pictured Cliffs	
4. Location of Well UNIT LETTER M LOCATED 790 FEET FROM THE South LINE AND 1190 FEET FROM THE West LINE OF SEC. 16 TWP. 28N RGE. 9W NMPM		12. County San Juan	
19. Proposed Depth 2800		19A. Formation Pictured Cliffs	20. Rotary or C.T. Rotary
21. Elevations (Show whether DF, RT, etc.) 6272 GL.	21A. Kind & Status Plug. Bond Current \$50,000 Blanket	21B. Drilling Contractor Bloomfield Well Service	22. Approx. Date Work will start 7/1/79

PROPOSED CASING AND CEMENT PROGRAM

SIZE OF HOLE	SIZE OF CASING	WEIGHT PER FOOT	SETTING DEPTH	SACKS OF CEMENT	EST. TOP
9-7/8"	7-5/8"	26.40	150	100	Circulate
6-3/4"	2-7/8"	6.50	2800	250	1500

We propose to drill this well through the Pictured Cliffs formation with mud and run 2-7/8" tubing as the production casing to T.D. The well will be perforated and sand-water fractured. No tubing will be run inside the 2-7/8".

APPROVAL VALID
FOR 90 DAYS UNLESS
DRILLING COMMENCED,
EXPIRES 8-9-79



Gas is dedicated
IN ABOVE SPACE DESCRIBE PROPOSED PROGRAM: IF PROPOSAL IS TO DEEPEN OR PLUG BACK, GIVE DATA ON PRESENT PRODUCTIVE ZONE AND PROPOSED NEW PRODUCTIVE ZONE. GIVE BLOWOUT PREVENTER PROGRAM, IF ANY.

I hereby certify that the information above is true and complete to the best of my knowledge and belief.

Signed Kenneth E. Roddy Title Production Superintendent Date May 10, 1979
(This space for State Use)

APPROVED BY Al Bendrick TITLE SUPERVISOR DISTRICT 7B 3 DATE MAY 11 1979

CONDITIONS OF APPROVAL, IF ANY:

NEW MEXICO OIL CONSERVATION COMMISSION
WELL LOCATION AND ACREAGE DEDICATION PLAT

Form C-102
Supersedes C-121
Effective 1-1-65

All distances must be from the outer boundaries of the Section.

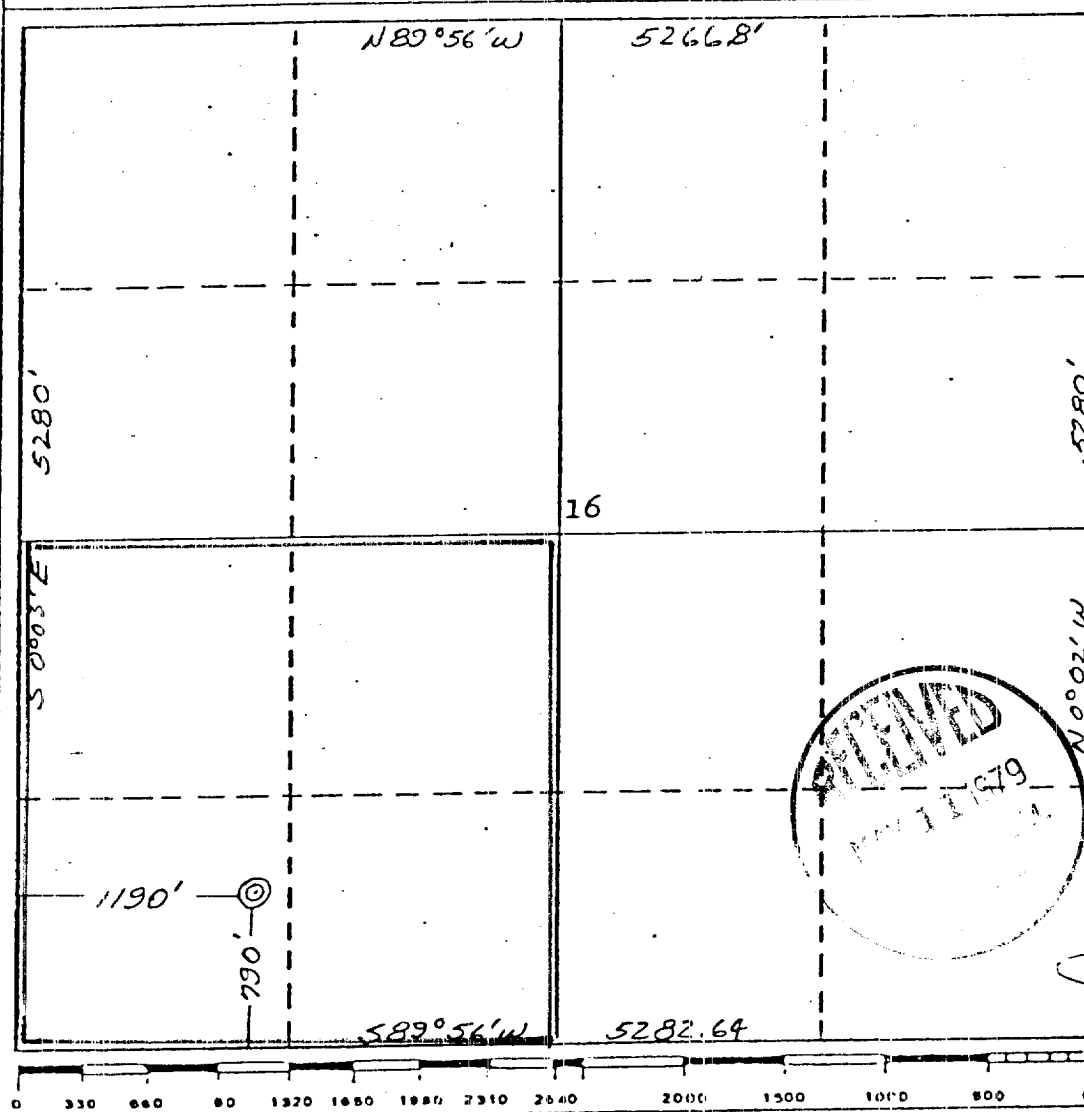
Operator SUPRON ENERGY CORPORATION		Lease WRIGHT COM		Well No. 1-R
Unit Letter M	Section 16	Township 28 NORTH	Range 9 WEST	County SAN JUAN
Actual Footage Location of Well: 790 feet from the SOUTH line and 1190 feet from the WEST line				
Ground Level Elev. 6272	Producing Formation Pictured Cliffs	Pool Aztec	Dedicated Acreage: SW/4 60 Acres	

1. Outline the acreage dedicated to the subject well by colored pencil or hachure marks on the plat below.
2. If more than one lease is dedicated to the well, outline each and identify the ownership thereof (both as to working interest and royalty).
3. If more than one lease of different ownership is dedicated to the well, have the interests of all owners been consolidated by communitization, unitization, force-pooling, etc?

☐ Yes ☐ No If answer is "yes," type of consolidation _____

If answer is "no," list the owners and tract descriptions which have actually been consolidated. (Use reverse side of this form if necessary.) _____

No allowable will be assigned to the well until all interests have been consolidated (by communitization, unitization, forced-pooling, or otherwise) or until a non-standard unit, eliminating such interests, has been approved by the Commission.



CERTIFICATION

I hereby certify that the information contained herein is true and complete to the best of my knowledge and belief.

Rudy D. Motto
Name

Rudy D. Motto

Position

Area Superintendent


Company

Supron Energy Corporation

Date

April 18, 1979

I hereby certify that the well location shown on this plat was located from field notes of actual surveys made by me or under my supervision, and that same is true and correct to the best of my knowledge and belief.



Date Surveyed

12 April 1979

Registered Professional Engineer
and/or Land Surveyor

James P. Leese
James P. Leese

Certificate No.

1463