

ADMINISTRATIVE ORDER
OF THE OIL CONSERVATION DIVISION

Under the provisions of Rule 112-A, Supron Energy Corporation made application to the New Mexico Oil Conservation Division on June 2, 1980, for permission to dually complete its Navajo B Well No. 6M located in Unit D of Section 19, Township 27 North, Range 8 West, NMPM, San Juan County, New Mexico, in such a manner as to permit production of gas from the Blanco-Mesaverde Pool and from the Basin-Dakota Pool.

NOW, on this 11th day of June, 1980, the Division Director finds:

(1) That application has been filed under the provisions of Rule 112-A of the Division's Rules and Regulations;

(2) That satisfactory information has been provided that all operators of offset acreage have been duly notified; and

(3) That waivers of objection have been received from such offsetting operators.

(4) That the proposed dual completion will not cause waste nor impair correlative rights.

(5) That the mechanics of the proposed dual completion are feasible and consonant with good conservation practices.

IT IS THEREFORE ORDERED:

That the applicant herein, Supron Energy Corporation, be and the same is hereby authorized to dually complete its Navajo B Well No. 6M located in Unit D of Section 19, Township 27 North, Range 8 West, NMPM, San Juan County, New Mexico, in such a manner as to permit production of gas from the Blanco-Mesaverde Pool and from the Basin-Dakota Pool through parallel strings of tubing.

PROVIDED HOWEVER, That applicant shall complete, operate, and produce said well in accordance with the provisions of Rule 112-A.

PROVIDED FURTHER, That applicant shall take packer-leakage tests upon completion and annually thereafter.

IT IS FURTHER ORDERED: That jurisdiction of this cause is hereby retained for the entry of such further orders as the Division may deem necessary.

DONE at Santa Fe, New Mexico, on the day and year hereinabove designated.
designated.

STATE OF NEW MEXICO
OIL CONSERVATION DIVISION


JOE D. RAMEY
Division Director

SEAL

✓

OIL CONSERVATION COMMISSION
Albuquerque DISTRICT

OIL CONSERVATION COMMISSION
BOX 2088
SANTA FE, NEW MEXICO

DATE June 6, 1980

RE: Proposed MC α
Proposed DHC _____
Proposed NSL _____
Proposed SWD _____
Proposed WFX _____
Proposed PMX _____

Gentlemen:

I have examined the application dated June 2, 1980
for the Sunoco Energy Corp. Navajo IS #6 M W-19-27N-8W
Operator Lease and Well No. Unit, S-T-R

and my recommendations are as follows:

Agree

Yours very truly,

NEW MEXICO OIL CONSERVATION COMMISSION
SANTA FE, NEW MEXICO
APPLICATION FOR MULTIPLE COMPLETION

Form C-107
5-1-61

Operator Supron Energy Corporation		County San Juan	Date May 28, 1980
Address P.O. Box 808, Farmington, New Mexico		Lease NAVAJO "B"	Well No. 6-M
Location of Well D	Unit 19	Township 27 North	Range 8 West

1. Has the New Mexico Oil Conservation Commission heretofore authorized the multiple completion of a well in these same pools or in the same zones within one mile of the subject well? YES XX NO _____
2. If answer is yes, identify one such instance: Order No. _____; Operator Lease, and Well No.: _____

3. The following facts are submitted:	Upper Zone	Intermediate Zone	Lower Zone
a. Name of Pool and Formation	Blanco Mesaverde		Basin Dakota
b. Top and Bottom of Pay Section (Perforations)	4323 - 4468		6392 - 6604
c. Type of production (Oil or Gas)	Gas		Gas
d. Method of Production (Flowing or Artificial Lift)	Flowing		Flowing

4. The following are attached. (Please check YES or NO)

Yes	No	
<input checked="" type="checkbox"/>	<input type="checkbox"/>	a. Diagrammatic Sketch of the Multiple Completion, showing all casing strings, including diameters and setting depths, centralizers and/or turbolizers and location thereof, quantities used and top of cement, perforated intervals, tubing strings, including diameters and setting depth, location and type of packers and side door chokes, and such other information as may be pertinent.
<input checked="" type="checkbox"/>	<input type="checkbox"/>	b. Plat showing the location of all wells on applicant's lease, all offset wells on offset leases, and the names and addresses of operators of all leases offsetting applicant's lease.
<input checked="" type="checkbox"/>	<input type="checkbox"/>	c. Waivers consenting to such multiple completion from each offset operator, or in lieu thereof, evidence that said offset operators have been furnished copies of the application.*
<input checked="" type="checkbox"/>	<input type="checkbox"/>	d. Electrical log of the well or other acceptable log with tops and bottoms of producing zones and intervals of perforation indicated thereon. (If such log is not available at the time application is filed it shall be submitted as provided by Rule 112-A.)

5. List all offset operators to the lease on which this well is located together with their correct mailing address.

American Petrofina Co. of Texas - Box 1311, Big Springs, Wyoming 79720

El Paso Exploration Co. - Box 289, Farmington, New Mexico 87401

Getty Oil Co. - Box 3360, Casper, Wyoming 82602

Southland Royalty Co. - Box 570, Farmington, New Mexico 87401

Tenneco Inc. - 720 S. Colorado Blvd., Denver, Colo. 80222

6. Were all operators listed in Item 5 above notified and furnished a copy of this application? YES X NO _____. If answer is yes, give date of such notification December 7, 1979.

CERTIFICATE: I, the undersigned, state that I am the Production Superintendent of the Supron Energy Corporation (company), and that I am authorized by said company to make this report; and that this report was prepared under my supervision and direction and that the facts stated therein are true, correct and complete to the best of my knowledge.

Kenneth E. Roddy

Signature

*Should waivers from all offset operators not accompany an application for administrative approval, the New Mexico Oil Conservation Commission will hold the application for a period of twenty (20) days from date of receipt by the Commission's Santa Fe office. If, after said twenty-day period, no protest nor request for hearing is received by the Santa Fe office, the application will then be processed.

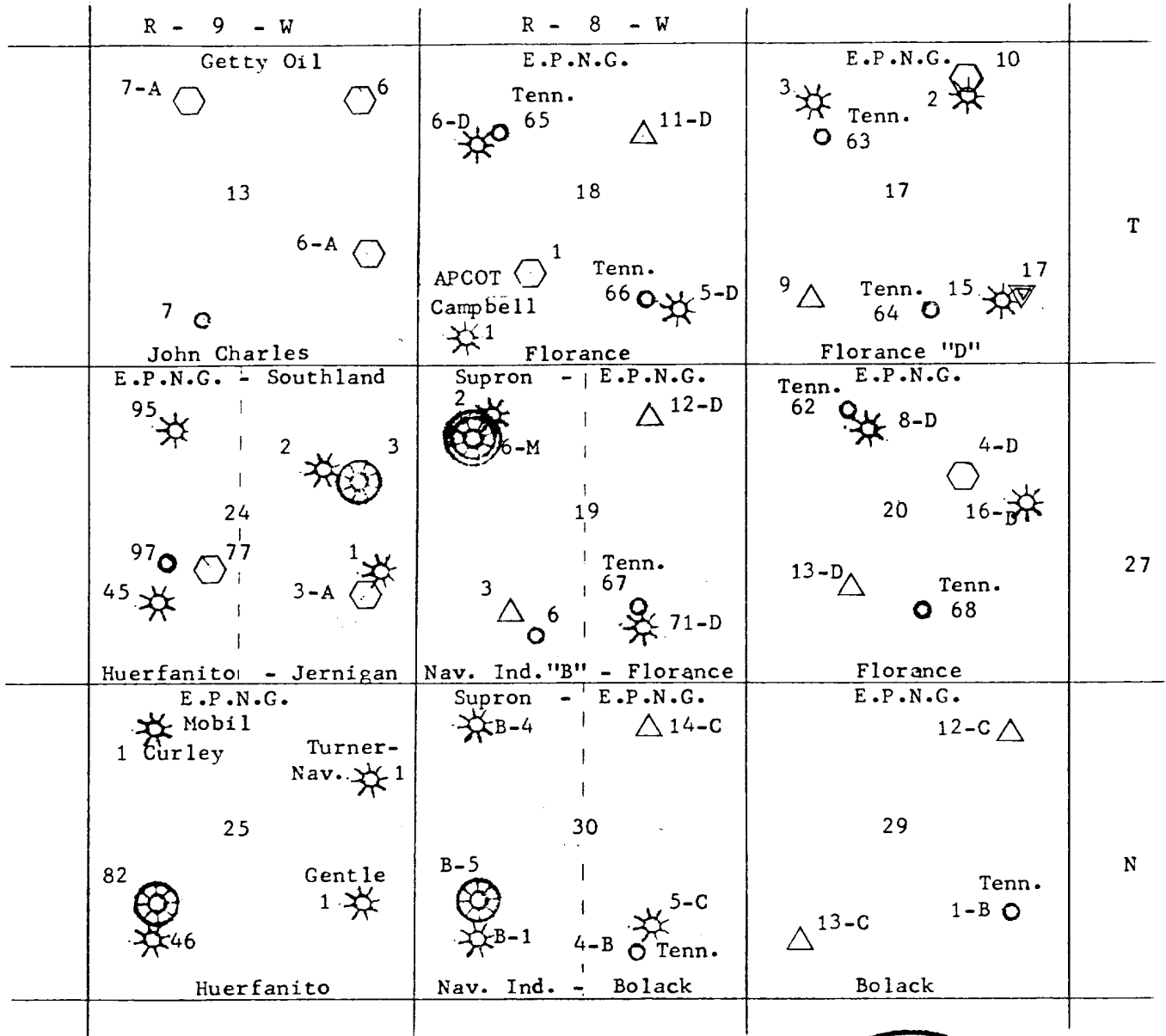
NOTE: If the proposed multiple completion will result in an unorthodox well location and/or a non-standard perforation unit in one or more of the producing zones, then separate application for approval of the same should be filed simultaneously with this application.

OFFSET OPERATOR'S PLAT

SUPRON ENERGY CORPORATION

WELL: NAVAJO "B" NO. 6-M

LOCATION: 1190 Feet from the North line and 790 feet from the West line of Section 19, Township 27 North, Range 8 West, N.M.P.M., San Juan County, New Mexico.



Proposed dual Basin Dakota and Blanco Mesaverde



Dakota



Mesaverde - Dakota



Pictured Cliffs



Mesaverde



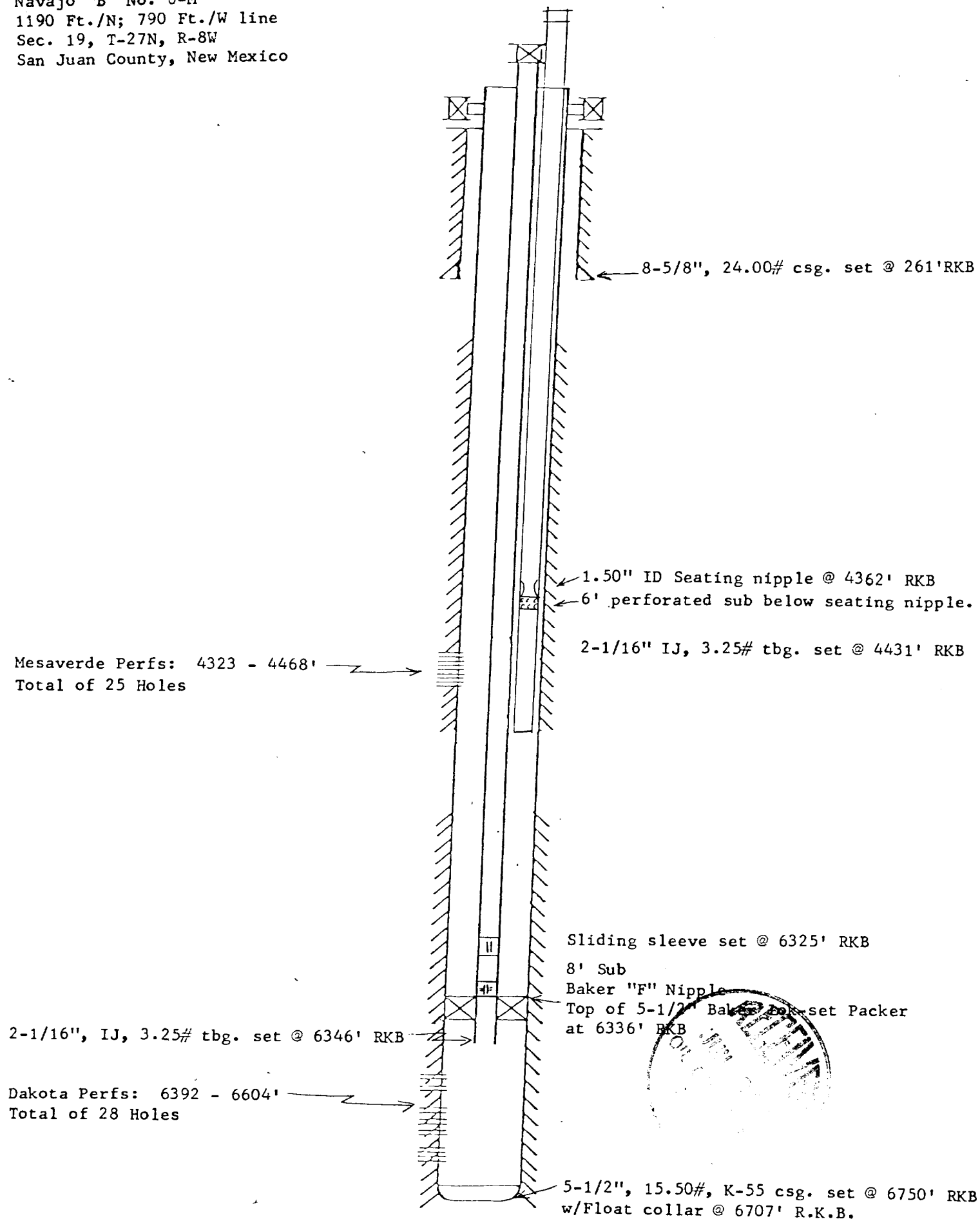
Pictured Cliffs - Mesaverde



Chacra



Supron Energy Corporation
 Navajo "B" No. 6-M
 1190 Ft./N; 790 Ft./W line
 Sec. 19, T-27N, R-8W
 San Juan County, New Mexico



OIL CONSERVATION DIVISION
SANTA FE, NEW MEXICO
PACKER-SETTING AFFIDAVIT
(Dual Completion)

STATE OF New Mexico)
)
COUNTY OF San Juan)

Gene Longacre, being first dually sworn according to law upon his oath deposes and says:

That he is of lawful age and has full knowledge of the facts herein below set out.

That he is employed by Baker Packers in the capacity of
District Manager and as such as its authorized agent.

That on April 8, 19 80, he personally supervised the setting of
a 5-1/2" Baker Lok-Set Packer in Supron Energy Corporation's
(Make and Type of Packer) (Operator)

Navajo "B" Well No. 6-M, located in Unit Letter
D, Section 19, Township 27 North, Range 8 West,
N.M.P.M., San Juan County, New Mexico.

That said packer was set at a subsurface depth of 6336 feet, said depth
measurement having been furnished by O. B. Whitenburg.

That the purpose of setting this packer was to effect a seal in the annular space between the two strings of pipe where the packer was set so as to prevent the commingling, within the well-bore, of fluids produced from a stratum below the packer with fluids produced from a stratum above the packer. That this packer was properly set and that it did, when set, effectively and absolutely seal off the annular space between the two strings of pipe where it was set in such manner as to prevent any movement of fluids across the packer.

Baker Packers

Company

Gene Longacre

Its Agent

Subscribed and sworn to before me this the 28th day of May, AD, 19 80.

Butt J. Stuart
Notary Public

My Commission Expires: August 25, 1980

December 7, 1979

El Paso Exploration Company
P.O. Box 289
Farmington, New Mexico 87401

Attention: Carl Matthews

Dear Sir:

Supron Energy Corporation proposes to dually complete their Navajo "B" No. 6-M well located 1190 feet from the North line and 790 feet from the West line of Section 19, Township 27 North, Range 8 West, N.M.P.M., San Juan County, New Mexico.

Our records indicate that you are the owner and operator of acreage which adjoins this drilling block. If you have no objections to this proposed dual completion, we would appreciate your signing the attached two (2) copies of this letter and returning same to this office.

Your prompt consideration of this will be greatly appreciated.

SUPRON ENERGY CORPORATION

Original Signed By

Rudy D. Motto

Rudy D. Motto

Area Superintendent

RDM:bjs

This above dual completion well
is hereby approved.

BY: _____

TITLE: _____

DATE: _____



December 7, 1979

Southland Royalty Company
P.O. Drawer 570
Farmington, New Mexico 87401

Gentlemen:

Supron Energy Corporation proposes to dually complete their Navajo "B" No. 6-M well located 1190 feet from the North line and 790 feet from the West line of Section 19, Township 27 North, Range 8 West, N.M.P.M., San Juan County, New Mexico.

Our records indicate that you are the owner and operator of acreage which adjoins this drilling block. If you have no objections to this proposed dual completion, we would appreciate your signing the attached two (2) copies of this letter and returning same to this office.

Your prompt consideration of this will be greatly appreciated.

SUPRON ENERGY CORPORATION

()

Rudy D. Motto

Rudy D. Motto
Area Superintendent


RDM:bjs

This above dual completion well
is hereby approved.

BY: 

TITLE: District Production Manager

DATE: December 12, 1979



PS-REJ

SUPRON ENERGY CORPORATION

POST OFFICE BOX 808

FARMINGTON, NEW MEXICO 87401

December 7, 1979

Tenneco Inc.
720 South Colorado Blvd.
Denver, Colorado 80222

Gentlemen:

Supron Energy Corporation proposes to dually complete their Navajo "B" No. 6-M well located 1190 feet from the North line and 790 feet from the West line of Section 19, Township 27 North, Range 8 West, N.M.P.M., San Juan County, New Mexico.

Our records indicate that you are the owner and operator of acreage which adjoins this drilling block. If you have no objections to this proposed dual completion, we would appreciate your signing the attached two (2) copies of this letter and returning same to this office.

Your prompt consideration of this will be greatly appreciated.

SUPRON ENERGY CORPORATION



Rudy D. Motto
Area Superintendent

RDM:bjs

This above dual completion well
is hereby approved.

BY: 

TITLE: DIVISION PRODUCTION MANAGER

DATE: 12-21-79

RECEIVED DEC 26 1979

December 7, 1979

Getty Oil Company
P.O. Box 3360
Casper, Wyoming 82602

Gentlemen:

Supron Energy Corporation proposes to dually complete their Navajo "B" No. 6-M well located 1190 feet from the North line and 790 feet from the West line of Section 19, Township 27 North, Range 8 West, N.M.P.M., San Juan County, New Mexico.

Our records indicate that you are the owner and operator of acreage which adjoins this drilling block. If you have no objections to this proposed dual completion, we would appreciate your signing the attached two (2) copies of this letter and returning same to this office.

Your prompt consideration of this will be greatly appreciated.

SUPRON ENERGY CORPORATION

Original Signed By

Rudy D. Motto

Rudy D. Motto

Area Superintendent

RDM:bjs

This above dual completion well
is hereby approved.

BY: [Signature]

TITLE: Dist. Proin Mgr

DATE: 12/17/79



RECEIVED DEC 31 1979

SUPRON ENERGY CORPORATION
POST OFFICE BOX 808
FARMINGTON, NEW MEXICO 87401
December 7, 1979

American Petrofina Company of Texas
P.O. Box 1311
Big Springs, Wyoming 79720


Gentlemen:

Supron Energy Corporation proposes to dually complete their Navajo "B" No. 6-M well located 1190 feet from the North line and 790 feet from the West line of Section 19, Township 27 North, Range 8 West, N.M.P.M., San Juan County, New Mexico.

Our records indicate that you are the owner and operator of acreage which adjoins this drilling block. If you have no objections to this proposed dual completion, we would appreciate your signing the attached two (2) copies of this letter and returning same to this office.


Your prompt consideration of this will be greatly appreciated.

SUPRON ENERGY CORPORATION


Rudy D. Motto
Area Superintendent

RDM:bjs

This above dual completion well
is hereby approved.

BY:  J. C. Chapman

TITLE: Asst. District Manager of Production

DATE: December 26, 1979

