

STATE OF NEW MEXICO

ENERGY, MINERALS AND NATURAL RESOURCES DEPARTMENT

OIL CONSERVATION DIVISION

GARREY CARRUTHERS
GOVERNOR

January 26, 1990

POST OFFICE BOX 2088
STATE LAND OFFICE BUILDING
SANTA FE, NEW MEXICO 87504
(505) 827-5800

BHP Petroleum (Americas), Inc.
5847 San Felipe
Suite 3600
Houston, TX 77057

Attention: Paul C. Bertoglio,
Sr. Petroleum Engineer

RECEIVED
JAN 31 1990
OIL CON. DIV.
DIST 2


Administrative Order NSL-2750

Dear Mr. Bertoglio:

Reference is made to your application of December 14, 1989 for a non-standard coal gas well location for your existing E.H. Pipkin Well No. 8-E located 950 feet from the South line and 890 feet from the East line (**Unit P**) of **Section 1, Township 27 North, Range 11 West**, NMPM, Basin Fruitland Coal (Gas) Pool, San Juan County, New Mexico, which is presently completed in the Basin-Dakota Gas Pool. Lots 1 and 2, the S/2 NE/4 and SE/4 of said Section 1 shall be dedicated to the well forming a standard 320.24-acre gas spacing and proration unit for said pool.

By the authority granted me under the provisions of Rule 8 of the Special Rules and Regulations for the Basin-Fruitland Coal (Gas) Pool as promulgated by Division Order No. R-8768, the above-described unorthodox coal gas well location is hereby approved.

Sincerely,


William J. LeMay
Director

WJL/MES/ag

cc: Oil Conservation Division - Aztec
US Bureau of Land Management - Farmington



STATE OF NEW MEXICO
ENERGY AND MINERALS DEPARTMENT
OIL CONSERVATION DIVISION
AZTEC DISTRICT OFFICE

GARREY CARRUTHERS
GOVERNOR

1000 RIO UTAZOS ROAD
AZTEC, NEW MEXICO 87410
(505) 334-6178

Date: 1-19-90

Oil Conservation Division
P.O. Box 2088
Santa Fe, NM 87504-2088

Re: Proposed MC _____
Proposed DHC _____
Proposed NSL X _____
Proposed SWD _____
Proposed WFX _____
Proposed PMX _____

Gentlemen:

I have examined the application dated 1-12-90
for the BHP PETROLEUM E.H. PEPKIN #8E
Operator Lease & Well No.

P-1-27N-11W and my recommendations are as follows:
Unit, S-T-R

Approve

Yours truly,

Ernie Busch

OIL CONSERVATION DIVISION
RECEIVED

'89 DEC 22 AM 8 48

5847 San Felipe Suite 3600
Houston, Texas 77057
Telephone: (713) 780-5000
Fax (713) 780-5273
Telex 9108813603

December 14, 1989



New Mexico Oil Conservation Division
Box 2088
Santa Fe, NM 97501-2088

Attn: Mike Stogner

Re: E. H. Pipkin No. 8-E Recompletion
Basin Fruitland Coal Gas Pool
Unorthodox Well Location Exception

Dear Mr. Stogner:

BHP Petroleum (Americas) Inc. is proposing to recompleate the subject Dakota well in the Fruitland Coal. As this well is located in an unorthodox location (see attached C-102) pursuant to Rule No. 7 of Order No. R-8768 for the Basin-Fruitland Coal Gas Pool, BHP PA hereby requests an exception to this requirement as allowed by Rule 8 of the aforementioned order. All operators offsetting this well shown on the attached plat have been sent via certified mail notice of this request.

Should you have any questions, feel free to contact the undersigned at (713) 780-5446.

Sincerely yours,

BHP PETROLEUM (AMERICAS) INC.

Paul C. Bertoglio

Paul C. Bertoglio
Sr. Petroleum Engineer
Inland Business Unit

PCB:ejj

EJJ023

RECEIVED
JAN 12 1990
OIL CON. DIV
DIST. 3

OIL CONSERVATION DIVISION

STATE OF NEW MEXICO
ENERGY AND MINERALS DEPARTMENTP. O. BOX 2088
SANTA FE, NEW MEXICO 87501Form C-102
Revised 10-1-78

All distances must be from the outer boundaries of the Section.




Operator ENERGY RESERVES GROUP			Lease E. H. PIPKIN		Well No. 8E
Unit Letter P	Section 1	Township 27N	Range 11W	County San Juan	
Actual Footage Location of Well: 950 feet from the South line and 890 feet from the East line					
Ground Level Elev. 5736	Producing Formation Dakota		Pool Basin Dakota	Dedicated Acreage: 160 (320) Acres	

1. Outline the acreage dedicated to the subject well by colored pencil or hachure marks on the plat below.
2. If more than one lease is dedicated to the well, outline each and identify the ownership thereof (both as to working interest and royalty).
3. If more than one lease of different ownership is dedicated to the well, have the interests of all owners been consolidated by communitization, unitization, force-pooling, etc?

☐ Yes ☐ No If answer is "yes," type of consolidation _____

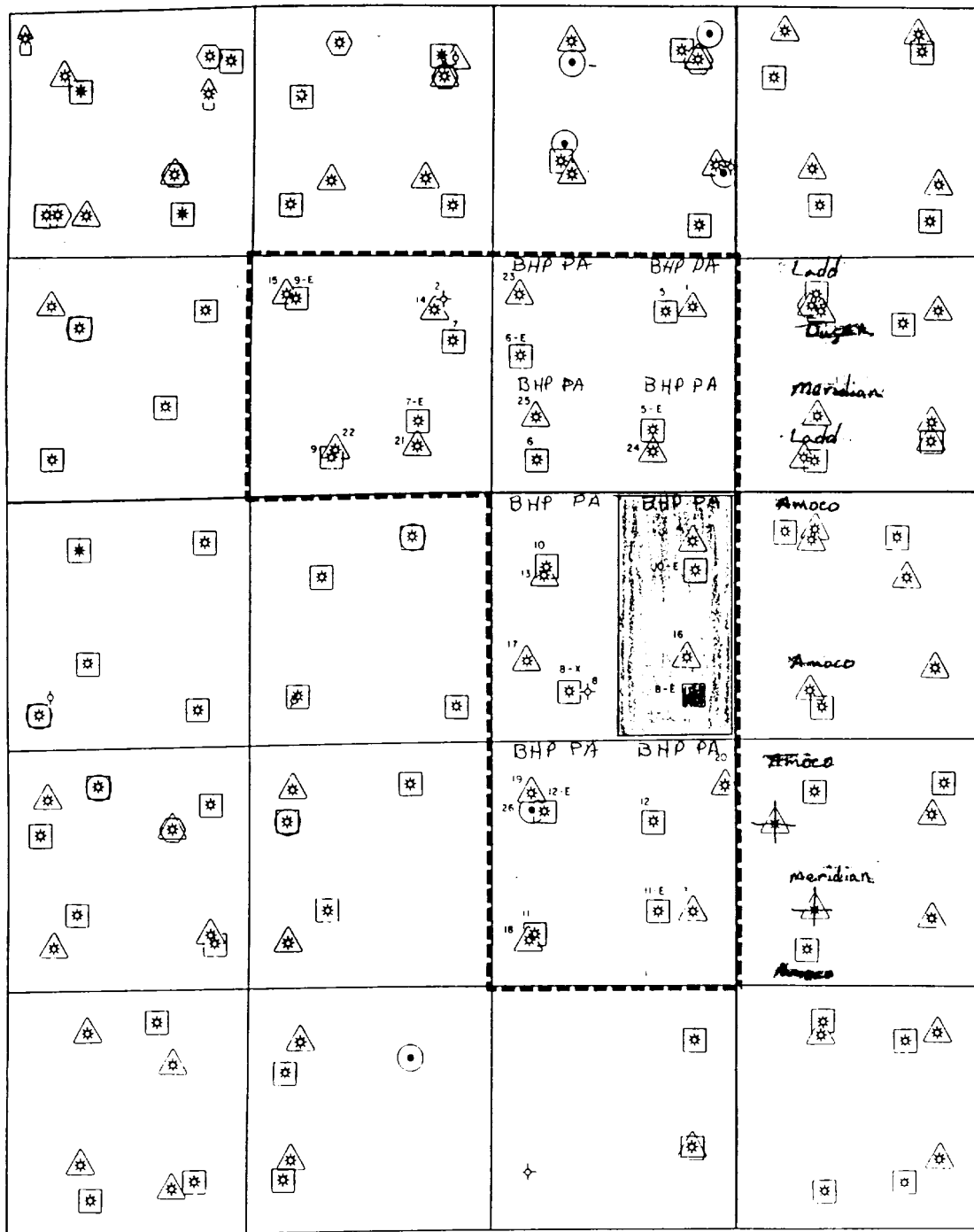
If answer is "no," list the owners and tract descriptions which have actually been consolidated. (Use reverse side of this form if necessary.) _____

No allowable will be assigned to the well until all interests have been consolidated (by communitization, unitization, forced-pooling, or otherwise) or until a non-standard unit, eliminating such interests, has been approved by the Commission.

④ 40.42 ③ 40.30 Energy Reserves Group Inc. E. H. Pipkin well 4 890' E x 950' S Sp. 1: 4/24/81 R.D. 1: 8/12/77 Further R.D. 2/23/80 Basin Dakota Completion		① 40.06 + *		CERTIFICATION I hereby certify that the information contained herein is true and complete to the best of my knowledge and belief.	
Sec.		② 40.18 BHP Petroleum Inc. E. H. Pipkin well No. 10E 1520' E x 810' S Sp. 1: 2/23/80 Basin Dakota Completion		Name  Position Field Services Administrator Company Energy Reserves Group Date August 22, 1979	
1 BHP Petroleum Inc. E. H. Pipkin well No. 11 1110' E x 810' S Sp. 1: 5/29/81 Further R.D. 2/23/80 Basin Dakota Completion		790' 950'		I hereby certify that the well location shown on this plat was plotted from field notes of actual surveys made by me or under my supervision, and that the same is true and correct to the best of my knowledge and belief.	
Date Surveyed August 27, 1979 Registered Professional Engineer and/or Land Surveyor  Fred B. Kerbohr Certificate No. 3950				Date Surveyed August 27, 1979 Registered Professional Engineer and/or Land Surveyor  Fred B. Kerbohr Certificate No. 3950	

R 11 W

R 10 W



T 28 N

T 27 N

- Fruitland
- Pictured Cliffs
- Gallop - Greenhorn
- Graneros - Dakota
- Kirtland - Farmington
- Chacra
- Mesaverde



BHP
Petroleum
(America's) Inc.

ROCKY MOUNTAIN REGION
One Civic Center Plaza
1660 Broadway, Suite 1800
Denver, Colorado 80202
(303) 693-2500

E.H. Pipkin Lease
San Juan Co., New Mexico