

## OIL CONSERVATION COMMISSION

Alameda DISTRICT

Dick Starnett  
OIL CONSERVATION COMMISSION  
BOX 2088  
SANTA FE, NEW MEXICO

DATE January 21, 1980

RE: Proposed MC \_\_\_\_\_  
Proposed DHC \_\_\_\_\_  
Proposed NSL X \_\_\_\_\_  
Proposed SWD \_\_\_\_\_  
Proposed WFX \_\_\_\_\_  
Proposed PMX \_\_\_\_\_

Gentlemen:

I have examined the application dated January 15, 1980  
for the Oklahoma Oil Co., Federal #1E, C-19-27N-11W  
Operator Lease and Well No. Unit, S-T-R

and my recommendations are as follows:

Approve.  
\_\_\_\_\_  
\_\_\_\_\_  
\_\_\_\_\_  
\_\_\_\_\_  
\_\_\_\_\_

Yours very truly,

Frank S. Dwyer

# 3E COMPANY, INC.

*Engineering • Energy • Exploration*

P. O. Box 190      —:—      505/327-4020

FARMINGTON, NEW MEXICO 87401

January 15, 1980

Energy and Minerals Department  
Oil Conservation Division  
1000 Rio Brazos Road  
Aztec, NM 87410

Attn: District Supervisor

Re: Oklahoma Oil Co.  
Non-Standard Location

Dear Sirs:


Oklahoma Oil Co. requests permission for a non-standard Dakota well to be known as Federal No. 1E at 1120'/N and 2300'/W of Section 19, T27N, R11W, San Juan County, New Mexico.

This location is requested so that well facilities will not interfere with an irrigated field belonging to the Navajo Irrigation Project.

A plat is attached showing offset operators, as is a map of all offset wells.


All offset operators have been notified by registered mail.

Sincerely,



John Alexander  
Agent for Oklahoma Oil Co.

JA:cp



## OIL CONSERVATION DIVISION

STATE OF NEW MEXICO  
ENERGY AND MINERALS DEPARTMENTP. O. BOX 2088  
SANTA FE, NEW MEXICO 87501Form C-107  
Revised 10-1-78

All distances must be from the outer boundaries of the Section.

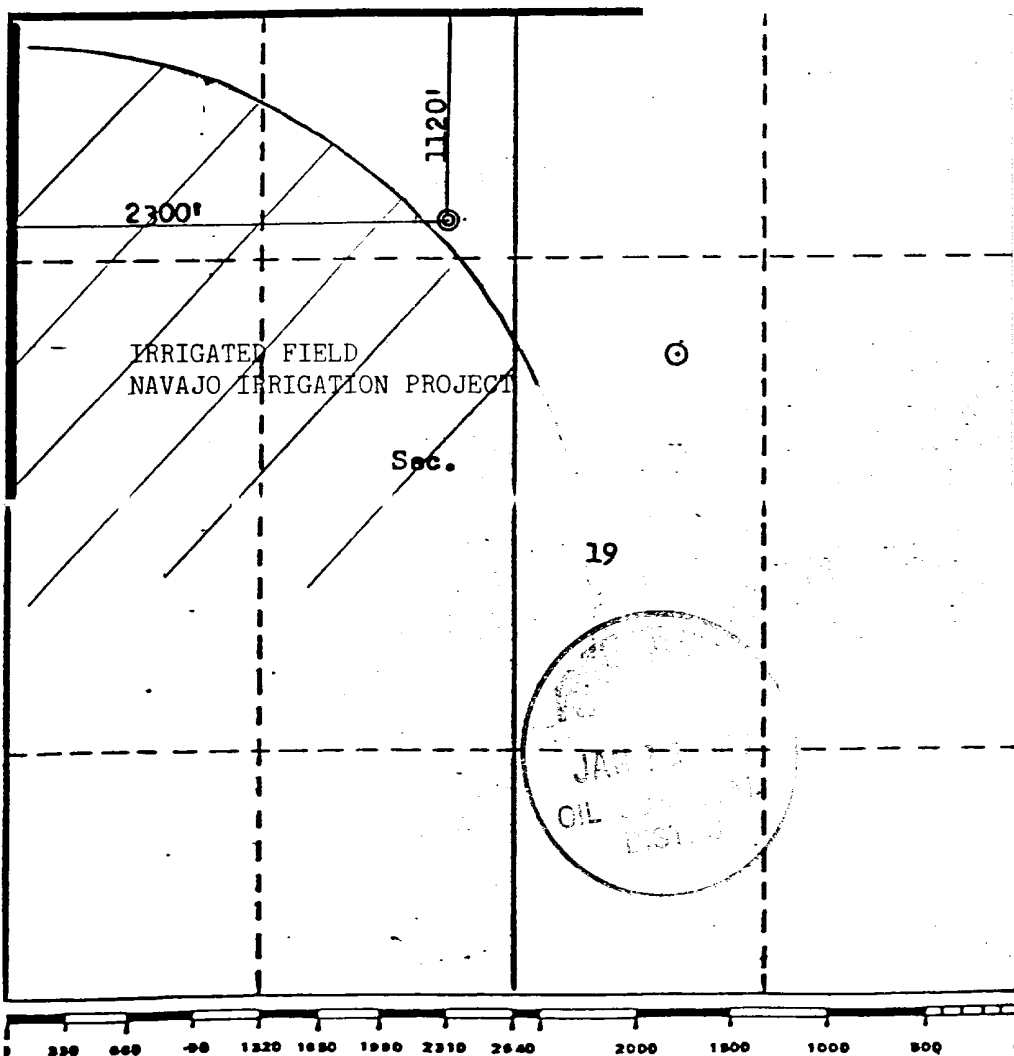
Operator <b>OKLAHOMA OIL COMPANY</b>			Lease <b>FEDERAL WELL</b>		Well No. <b>1-E</b>
Unit Letter <b>C</b>	Section <b>19</b>	Township <b>27N</b>	Range <b>11W</b>	County <b>San Juan</b>	
Actual Footage Location of Well: <b>1120</b> feet from the <b>North</b> line and <b>2300</b> feet from the <b>West</b> line					
Ground Level Elev. <b>6132</b>	Producing Formation <b>Dakota</b>		Pool <b>Basin Dakota</b>	Dedicated Acreage: <b>378.33</b> Acres	

1. Outline the acreage dedicated to the subject well by colored pencil or hachure marks on the plat below.
2. If more than one lease is dedicated to the well, outline each and identify the ownership thereof (both as to working interest and royalty).
3. If more than one lease of different ownership is dedicated to the well, have the interests of all owners been consolidated by communitization, unitization, force-pooling, etc?

☐ Yes ☐ No If answer is "yes," type of consolidation \_\_\_\_\_

If answer is "no," list the owners and tract descriptions which have actually been consolidated. (Use reverse side of this form if necessary.) \_\_\_\_\_

No allowable will be assigned to the well until all interests have been consolidated (by communitization, unitization, forced-pooling, or otherwise) or until a non-standard unit, eliminating such interests, has been approved by the Commission.



## CERTIFICATION

I hereby certify that the information contained herein is true and complete to the best of my knowledge and belief.

*John Alexander*  
Name  
**JOHN ALEXANDER**  
Position  
**AGENT**  
Company  
**OKLAHOMA OIL COMPANY**  
Date  
**November 16, 1979**

I hereby certify that the well location shown on this plat was plotted from field notes of actual surveys made by me or under my supervision, and that the same is true and correct to the best of my knowledge and belief.

Date Surveyed  
**November 16, 1979**  
Registered Professional Surveyor  
and/or Registered Professional Engineer  
*Fred B. Kerr, Jr.*  
Certificate No. **3950**  
**STATE OF NEW MEXICO**  
**FRED B. KERR, JR.**

P. 12 W. E. 11 W.

<p>13</p> <p>DUGAN PRODUCTION</p>	<p>18</p> <p>Husky Oil Co. Depco INC</p>	<p>HUSKEY OIL</p>
<p>24</p> <p>AMOCO PRODUCTION</p>	<p>2300'</p> <p>FEDERAL #1</p>	<p>EL PASO NATURAL GAS</p>
<p>AMOCO PRODUCTION</p>	<p>19</p> <p>TEXACO INC.</p>	



OFFSET  
LEASE OWNERS

OKlahoma Oil Co.  
FEDERAL #1  
1120'N x 2300'W  
19-27N-11W  
SAN JUAN CO., N.M.

SCALE: 2000'/IN

1-15-80

R.12W R.11W

13 DUGAN PROD. ①  
TONKIN  
#2R

18 BETA DEVELOPMENT  
HOLLOWAY #ED. #6

Southland Royalty  
Whitley #1R  
Southland Royalty  
Whitley #1R

17

Southland Royalty  
Whitley #2

DUGAN PROD.  
PAUL #2

DUGAN PROD.  
PAUL #1  
DUGAN PROD.  
PAUL #2  
DUGAN PROD.  
PAUL #1

24 AMOCO  
FED. GAS COM.  
T #1

AMOCO  
McGrady B#1

TEXACO  
NAN. TEB. C. A. #1

BH KEYS  
YOCKEY #2  
BH KEYS  
YOCKEY 2R

19

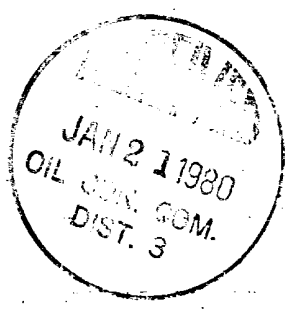
El Paso  
Angle Pack #2  
BH KEYS  
YOCKEY #4

20

OFFSET WELLS

Oklahoma Oil Co  
FEDERAC #1  
11201N #2300/W  
19-27N-11W  
SAN JUAN CO, NM

SCALE: 2000'



1-16-80

OIL CONSERVATION COMMISSION  
Albuquerque DISTRICT

Dick Stumato  
OIL CONSERVATION COMMISSION  
BOX 2088  
SANTA FE, NEW MEXICO

DATE January 21, 1980  
RE: Proposed MC \_\_\_\_\_  
Proposed DHC \_\_\_\_\_  
Proposed NSL X \_\_\_\_\_  
Proposed SWD \_\_\_\_\_  
Proposed WFX \_\_\_\_\_  
Proposed PMX \_\_\_\_\_

Gentlemen:

I have examined the application dated January 15, 1980  
for the Oklahoma Oil Co., Federal #1E, C-19-27N-11W  
Operator Lease and Well No. Unit, S-T-R

and my recommendations are as follows:

Approve:  
\_\_\_\_\_  
\_\_\_\_\_  
\_\_\_\_\_  
\_\_\_\_\_  
\_\_\_\_\_

Yours very truly,

Frank S. Dwyer

# 3E COMPANY, INC.

*Engineering • Energy • Exploration*

P. O. Box 190    —:—    505/327-4020  
FARMINGTON, NEW MEXICO 87401

January 15, 1980

Energy and Minerals Department  
Oil Conservation Division  
1000 Rio Brazos Road  
Aztec, NM 87410

Attn: District Supervisor

Re: Oklahoma Oil Co.  
Non-Standard Location

Dear Sirs:

Oklahoma Oil Co. requests permission for a non-standard Dakota well to be known as Federal No. 1E at 1120'/N and 2300'/W of Section 19, T27N, R11W, San Juan County, New Mexico.

This location is requested so that well facilities will not interfere with an irrigated field belonging to the Navajo Irrigation Project.

A plat is attached showing offset operators, as is a map of all offset wells.

All offset operators have been notified by registered mail.

Sincerely,

*John Alexander*

John Alexander  
Agent for Oklahoma Oil Co.

JA:cp



## OIL CONSERVATION DIVISION

P. O. BOX 2088

SANTA FE, NEW MEXICO 87501

Form C-107  
Revised 10-1-78STATE OF NEW MEXICO  
ENERGY AND MINERALS DEPARTMENT

All distances must be from the outer boundaries of the Section.

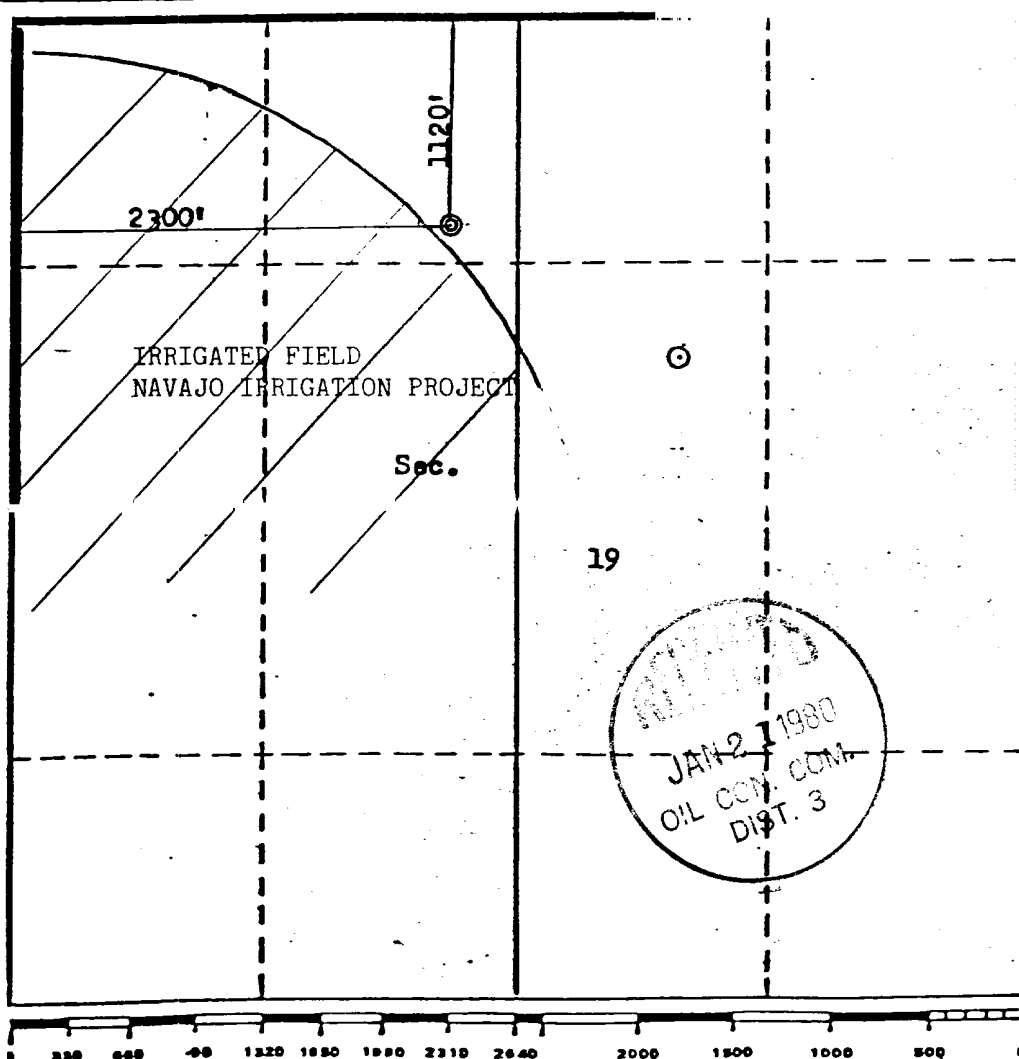
Operator <b>OKLAHOMA OIL COMPANY</b>			Lease <b>FEDERAL WELL</b>			Well No. <b>1-E</b>		
Unit Letter <b>C</b>	Section <b>19</b>	Township <b>27N</b>	Range <b>11W</b>	County <b>San Juan</b>				
Actual Footage Location of Well: <b>1120</b> feet from the <b>North</b> line and <b>2300</b> feet from the <b>West</b> line								
Ground Level Elev. <b>6132</b>	Producing Formation <b>Dakota</b>		Pool <b>Basin Dakota</b>			Dedicated Acreage: <b>378.33</b> Acres		

1. Outline the acreage dedicated to the subject well by colored pencil or hachure marks on the plat below.
2. If more than one lease is dedicated to the well, outline each and identify the ownership thereof (both as to working interest and royalty).
3. If more than one lease of different ownership is dedicated to the well, have the interests of all owners been consolidated by communitization, unitization, force-pooling, etc?

☐ Yes ☐ No If answer is "yes," type of consolidation \_\_\_\_\_

If answer is "no," list the owners and tract descriptions which have actually been consolidated. (Use reverse side of this form if necessary.) \_\_\_\_\_

No allowable will be assigned to the well until all interests have been consolidated (by communitization, unitization, forced-pooling, or otherwise) or until a non-standard unit, eliminating such interests, has been approved by the Commission.



## CERTIFICATION

I hereby certify that the information contained herein is true and complete to the best of my knowledge and belief.

*John Alexander*

Name

JOHN ALEXANDER

Position

AGENT

Company

OKLAHOMA OIL COMPANY

Date

November 16, 1979

I hereby certify that the well location shown on this plat was plotted from field notes of actual surveys made by me or under my supervision, and that the same is true and correct to the best of my knowledge and belief.

Date Surveyed

November 16, 1979

Registered Professional Surveyor and/or Engineer

Fred H. Z. 2958

Certificate No. 3950

STATE OF NEW MEXICO

FRED B. KERR, JR.



P. 12 W

P. 11 W

42 381 50 SHEETS 1 SQUARE  
42 382 100 SHEETS 1 SQUARE  
42 383 200 SHEETS 1 SQUARE  
NATIONAL

13

DUGAN  
PRODUCTION

18

Husky Oil Co.  
DEPCO INC

Huskey Oil

17

Amoco  
Production

24

2300'

1120'

FEDERAL #1

19

TEXACO INC.

Amoco  
Production

EL PASO  
NATURAL GAS

OFFSET

LEASE OWNERS

OKlahoma Oil Co.

FEDERAL #1


1120'N & 2300'W

19-27N-11W

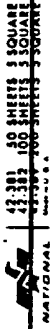
SAN JUAN CO., N.M.

SCALE: 2000'/IN

1-15-80



R.12W R.11W



Southland Royalty  
Whitley A#12

13 DUGAN PROD.  
TUNKIN  
#2R

18 BETA DEVELOPMENT  
HOLLOWAY #ED. #6

17

Southland Royalty  
Whitley A#2

DUGAN PROD.  
PAUL #2  
DUGAN PROD.  
PAUL #1  
C.M. PAUL  
FED #1

B.H. KEYS  
YOCKEY #2  
B.H. KEYS  
YOCKEY 2R

24

AMOCO  
FED. GAS COM.  
I #1

AMOCO  
McGrady B#1

TEXACO  
NAT. TR/B C A #1

El PASO  
Angle Peak #2  
B.H. KEYS  
YOCKEY #4

20

OFFSET WELLS

Oklahoma Oil Co  
FEDERAC #1  
11201N #23001W  
19-27N-11W  
SAN JUAN CO., N.M.

SCALE: 2000'

1-16-80

