

## OIL CONSERVATION COMMISSION

Albuquerque DISTRICT

OIL CONSERVATION COMMISSION  
BOX 2088  
SANTA FE, NEW MEXICO

DATE

February 20, 1980

RE: Proposed MC

Proposed DHC

Proposed NSL

Proposed SWD

Proposed WFX

Proposed PMX

Gentlemen:

I have examined the application dated February 13, 1980  
for the Husky Oil Co. Bobch D #3R, G-21-27N-11W  
Operator Lease and Well No. Unit, S-T-R

and my recommendations are as follows:

Approve

Yours very truly,

Frank S. Chang



Husky Oil Company

600 South Cherry Street  
Denver, Colorado 80222  
(303) 320-4040

February 13, 1980


Mr. Joe D. Ramey  
Division Director  
New Mexico Oil Conservation Division  
P.O. Box 2088  
Santa Fe, New Mexico 87501

RE: Application for Administrative  
Approval of Unorthodox Location  
of the Husky 3-R Bolack "D" Well  
San Juan County, New Mexico  
File: C-10689

Dear Mr. Ramey:

Enclosed please find the following items regarding the Application for Administrative Approval of the Unorthodox Location of the Husky 3-R Bolack "D" Well which will be located in the NE $\frac{1}{4}$  of Section 21, Township 27 North, Range 11 West, San Juan County, New Mexico:

- (1) Three copies of the Application for Administrative Approval of Unorthodox Location for the captioned well.
- (2) Three copies of a plat showing the ownership of all leases offsetting the NE $\frac{1}{4}$  of Section 21, Township 27 North, Range 11 West, N.M.P.M.
- (3) Three copies of a letter from the Project Manager of the Navajo Indian Irrigation Project requesting the location so as not to interfere with the sprinkler irrigation systems of the Project.
- (4) Three copies of a Certificate of Mailing stating that all operators of leases offsetting the dedicated acreage for this well, the Supervisor of the District III Office of the New Mexico Oil Conservation Division, the U.S.G.S. and the Project Manager of the Navajo Indian Irrigation Project have been notified of the Application by certified mail.



Mr. Joe D. Ramey  
February 13, 1980  
Page Two

If no objections to the granting of this Application are timely filed, applicant respectfully requests this Application be approved administratively.

Please advise the undersigned if further information is needed.

Yours very truly,

A handwritten signature in cursive script, appearing to read "William H. Galac".

William H. Galac  
Division Landman

WHG/mpt  
Enclosures

APPLICATION FOR ADMINISTRATIVE  
APPROVAL OF UNORTHODOX LOCATION

Applicant: Husky Oil Company (Operator)  
600 South Cherry Street  
Denver, Colorado 80222

Lease: USA SF-078872-A

Lease Date: April 1, 1951

Lease Term: 5 years (HBP)

Lands described in  
Lease dedicated to well: Township 27 North, Range 11 West, N.M.P.M.  
Section 21: NE $\frac{1}{4}$   
Containing 160 acres more or less  
San Juan County, New Mexico

Name of Well: Husky 3-R Bolack "D"

Proposed Unorthodox  
Location: Township 27 North, Range 11 West, N.M.P.M.  
Section 21: NE $\frac{1}{4}$   
1950 feet FEL and 1550 feet FNL  
San Juan County, New Mexico

Reason for  
Unorthodox Location: Topographical conditions based on  
request by officials of the Navajo  
Indian Irrigation Project to locate  
the well in such a manner so as not  
to interfere with the sprinkler  
systems of the Project.

New Mexico Oil Conservation  
Division Rule Authorizing  
Application: Rule 104 (D) (II) (F)

Offsetting Leases  
and Operators:

A. USA SF-078089  
Township 27 North, Range 11 West, N.M.P.M.  
Section 22: NW $\frac{1}{4}$  & SW $\frac{1}{4}$

Gulf Oil Exploration & Production Co.  
P.O. Box 1150  
Midland, Texas 79702  
ATTN: R.E. Griffith

B. USA SF-078872-A  
Township 27 North, Range 11 West, N.M.P.M.  
Section 21: SE $\frac{1}{4}$

Husky Oil Company/Oklahoma Oil Company  
600 South Cherry Street  
Denver, Colorado 80222

C. USA SF-080382-A

Township 27 North, Range 11 West, N.M.P.M.

Section 16: SW $\frac{1}{4}$

Section 21: SW $\frac{1}{4}$  & NW $\frac{1}{4}$

Husky Oil Company/Oklahoma Oil Company

600 South Cherry Street

Denver, Colorado 80222

D. USA SF-078872-A

Township 27 North, Range 11 West, N.M.P.M.

Section 15: SW $\frac{1}{4}$

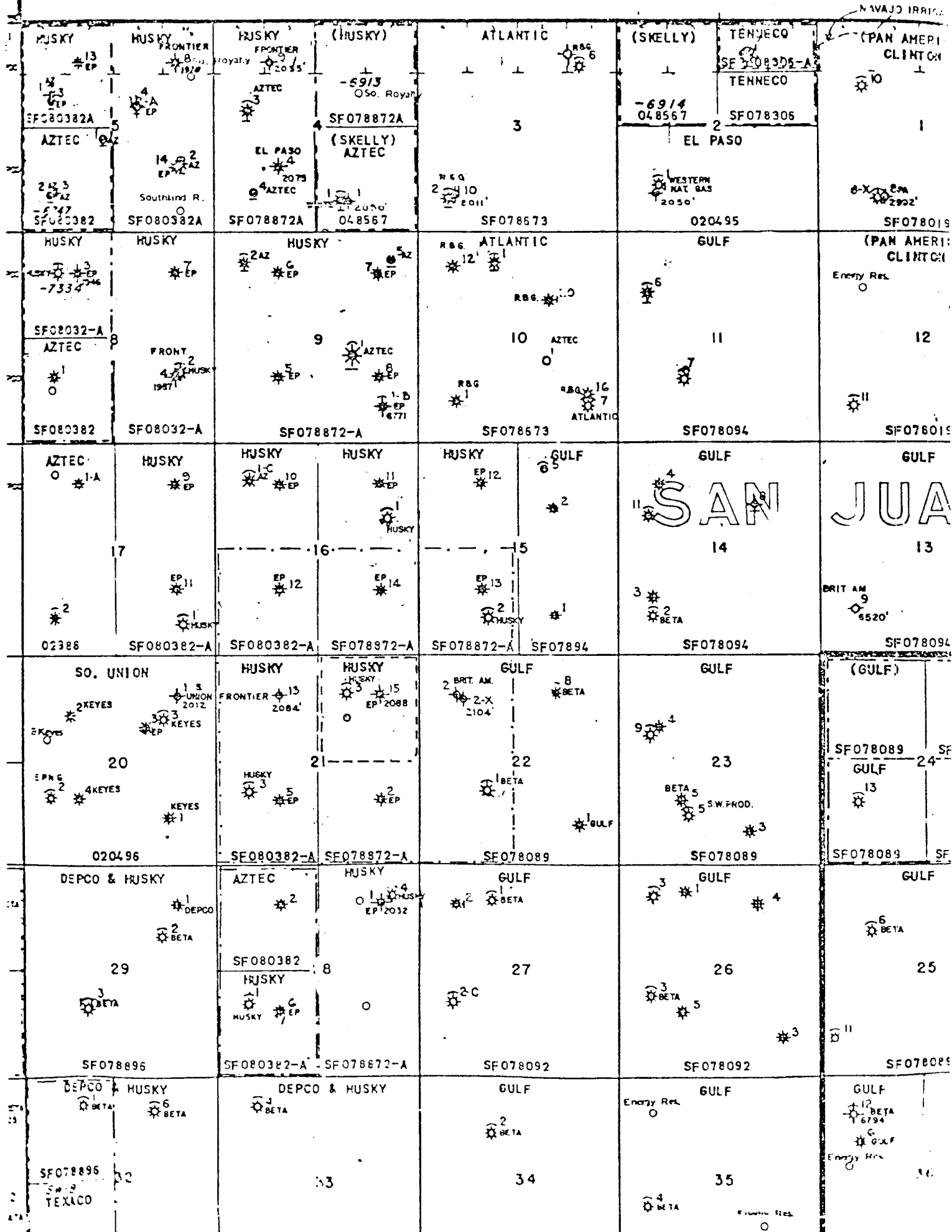
Section 16: SE $\frac{1}{4}$

Husky Oil Company/Oklahoma Oil Company

600 South Cherry Street

Denver, Colorado 80222

NAVAJO IRRIG.





UNITED STATES  
DEPARTMENT OF THE INTERIOR

BUREAU OF INDIAN AFFAIRS  
Navajo Indian Irrigation Project  
3539 East 30th Street  
Northwest Energy Bldg., Room 103  
Farmington, New Mexico 87401

IN REPLY REFER TO:  
Resources  
Irrigation (NIIP)

LAND/DENVER

FEB 8 1980

February 6, 1980

Mr. Bill Galac  
Husky Oil Company  
600 S. Cherry Street  
Denver, Colorado 80222

Dear Mr. Galac:

Husky Oil Company has requested our approval of the following well location which is within the Navajo Indian Irrigation Project:

3-R Bolack D  
1550 FNL, 1550 FEL  
Sec. 21, T.27N., R.11W.

In order to avoid interference with a center pivot sprinkler irrigation system to be installed as a part of the development of the Navajo Indian Irrigation Project, we request this location be changed to the following:

1950 FEL, 1550 FNL

Your cooperation in changing this location will be greatly appreciated.

Sincerely,

E.G. Krause  
Civil Engineer



All distances must be from the outer boundaries of the Section.

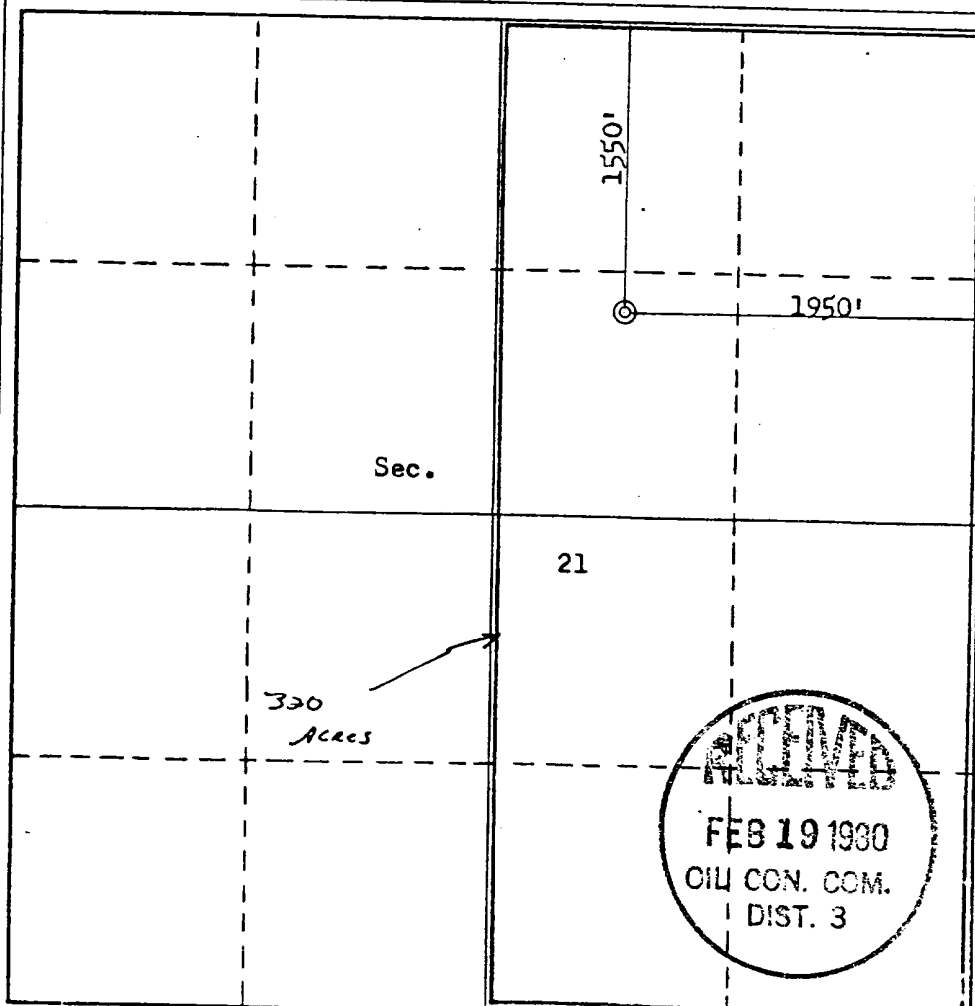
Operator <b>HUSKY OIL, LIMITED</b>			Lease <b>BOLACK "D"</b>		Well No. <b>3-R</b>
Unit Letter <b>G</b>	Section <b>21</b>	Township <b>27N</b>	Range <b>11W</b>	County <b>San Juan</b>	
Actual Footage Location of Well: <b>1550</b> feet from the <b>North</b> line and <b>1950</b> feet from the <b>East</b> line					
Ground Level Elev. <b>6317</b>	Producing Formation <b>Dakota</b>		Pool <b>Basin Dakota</b>	Dedicated Acreage: <b>320</b> Acres	

1. Outline the acreage dedicated to the subject well by colored pencil or hachure marks on the plat below.
2. If more than one lease is dedicated to the well, outline each and identify the ownership thereof (both as to working interest and royalty).
3. If more than one lease of different ownership is dedicated to the well, have the interests of all owners been consolidated by communitization, unitization, force-pooling, etc?

☐ Yes ☒ No If answer is "yes," type of consolidation **320 Acre Proration Unit**

If answer is "no," list the owners and tract descriptions which have actually been consolidated. (Use reverse side of this form if necessary.) **Not Applicable**

No allowable will be assigned to the well until all interests have been consolidated (by communitization, unitization, forced-pooling, or otherwise) or until a non-standard unit, eliminating such interests, has been approved by the Commission.



CERTIFICATION

I hereby certify that the information contained herein is true and complete to the best of my knowledge and belief.

**Gerald D. Gentry**  
Name

**Drilling Engineer**  
Position

**Husky Oil Company**  
Company

**2/12/80**  
Date

I hereby certify that the well location shown on this plat was plotted from field notes of actual surveys made by me or under my supervision, and that the same is true and correct to the best of my knowledge and belief.

Date Surveyed

**February 2, 1980**

Registered Professional Engineer and/or Land Surveyor

**Fred B. Kerr, Jr.**

Certificate No. **3950** **KERR, JR.**

0 310 680 90 1320 1680 1980 2310 2640 2000 1800 1000 800 3




AFFIDAVIT OF MAILING

In the matter of the Application  
for Administrative Approval of  
Unorthodox Location for the  
Husky 3-R Bolack "D" Well  
NE¼ of Section 21, Township 27 North,  
Range 11 West, N.M.P.M.

STATE OF COLORADO     )  
                                      ) ss  
COUNTY OF ARAPAHOE    )


William H. Galac, of lawful age, being first duly sworn  
upon oath deposes and says:

I certify that I mailed a copy of the Application for  
Unorthodox Location of the Husky 3-R Bolack "D" Well by  
certified mail to all operators of leases offsetting the  
dedicated acreage for this well, the Supervisor of the  
District III office of the New Mexico Oil Conservation  
Division, the U.S. Geological Survey and the Project Manager  
of the Navajo Indian Irrigation Project on this 13<sup>th</sup> day  
of February, 1980.

  
\_\_\_\_\_  
William H. Galac

Subscribed and sworn to before me this 13<sup>th</sup> day of  
February, 1980.

My Commission Expires Nov. 30, 1983

  
\_\_\_\_\_  
Notary Public for the State of  
Colorado



Husky Oil Company

600 South Cherry Street  
Denver, Colorado 80222  
(303) 320-4040

---

February 13, 1980

TO: ALL OFFSET OPERATORS

RE: Application for Administrative  
Approval of Unorthodox Location  
for the Husky 3-R Bolack "D" Well  
San Juan County, New Mexico

Gentlemen:

Enclosed are the following items regarding the above  
subject Application filed this date with the State of  
New Mexico Oil Conservation Division:

- (1) Copy of cover letter to the Oil  
Conservation Division Office in  
Santa Fe, New Mexico.
- (2) Copy of the Application for  
Administrative Approval of  
Unorthodox Location.
- (3) Copy of Affidavit of Mailing to  
offset operators, the U.S.G.S.,  
the New Mexico Oil Conservation  
District III office in Aztec  
and to the Project Manager of  
the Navajo Indian Irrigation  
Project.
- (4) Three copies of a Waiver of Objection  
and Consent by offsetting operators.
- (5) A copy of a letter from the Bureau  
of Indian Affairs (Navajo Indian  
Irrigation Project), requesting  
the location of this well so as  
not to interfere with the sprinkler  
irrigation systems of the Project.

According to our records you are an offset operator to  
subject well. If you do not have any objection to this  
unorthodox location, we would appreciate your signing all

Offset Operators  
February 13, 1980  
Page Two

three copies of the enclosed Waiver of Objection. Please return one copy to the undersigned at the letterhead address and send one copy to:

Mr. Joe D. Ramey  
Division Director  
New Mexico Oil Conservation Division  
P.O. Box 2088  
Santa Fe, New Mexico 87501

The remaining copy is for your files. Pre-stamped, addressed envelopes are enclosed for your convenience.

Please contact the undersigned if you need further information. Thanking you in advance for your assistance and cooperation in this matter.

Yours very truly,



William H. Galac  
Division Landman

WHG/mpt  
Enclosures

ADDRESS LIST

Bureau of Indian Affairs  
Navajo Indian Irrigation Project  
3539 East 30th Street  
Northwest Energy Bldg., Room 103  
Farmington, New Mexico 87401

Gulf Oil Exploration & Production Co.  
P.O. Box 1150  
Midland, Texas 79702

Husky Oil Company  
600 South Cherry Street  
Denver, Colorado 80222

New Mexico Oil Conservation Division  
P.O. Box 2088  
Santa Fe, New Mexico 87501

New Mexico Oil Conservation Division  
District III  
1000 Rio Brazos Road  
Aztec, New Mexico 87410

Oklahoma Oil Company  
1120 One Energy Square  
4925 Greenville Avenue  
Dallas, Texas 75206

United States Department of the Interior  
Geological Survey  
P.O. Box 959  
Farmington, New Mexico 87401

WAIVER OF OBJECTION AND CONSENT  
TO THE UNORTHODOX LOCATION OF  
THE HUSKY 3-R BOLACK "D" WELL

New Mexico Oil Conservation Commission  
P.O. Box 2088  
Santa Fe, New Mexico 87501

The undersigned as an operator of a lease offsetting the NE¼ of Section 21, Township 27 North, Range 11 West, N.M.P.M., San Juan County, New Mexico, does hereby acknowledge receipt of the Application for Administrative Approval of Unorthodox Location for the Husky 3-R Bolack "D" Well.

The undersigned states that it waives any objection that it may have to this unorthodox location and voluntarily consents to the location of the Husky 3-R Bolack "D" Well.

It is understood that the surface location for the subject well will be 1950 feet from the East line and 1550 feet from the North line of Section 21, Township 27 North, Range 11 West, N.M.P.M.

Dated this \_\_\_\_\_ day of \_\_\_\_\_, 1980.

GULF OIL EXPLORATION & PRODUCTION CO.  
Offset Operator

By: \_\_\_\_\_  
Title: \_\_\_\_\_  
Address: \_\_\_\_\_  
\_\_\_\_\_  
\_\_\_\_\_

WAIVER OF OBJECTION AND CONSENT  
TO THE UNORTHODOX LOCATION OF  
THE HUSKY 3-R BOLACK "D" WELL

New Mexico Oil Conservation Commission  
P.O. Box 2088  
Santa Fe, New Mexico 87501

The undersigned as an operator of a lease offsetting the NE¼ of Section 21, Township 27 North, Range 11 West, N.M.P.M., San Juan County, New Mexico, does hereby acknowledge receipt of the Application for Administrative Approval of Unorthodox Location for the Husky 3-R Bolack "D" Well.

The undersigned states that it waives any objection that it may have to this unorthodox location and voluntarily consents to the location of the Husky 3-R Bolack "D" Well.

It is understood that the surface location for the subject well will be 1950 feet from the East line and 1550 feet from the North line of Section 21, Township 27 North, Range 11 West, N.M.P.M.

Dated this \_\_\_\_\_ day of \_\_\_\_\_, 1980.

OKLAHOMA OIL COMPANY  
Offset Operator

By: \_\_\_\_\_  
Title: \_\_\_\_\_  
Address: \_\_\_\_\_  
\_\_\_\_\_  
\_\_\_\_\_