
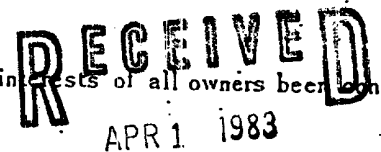


All distances must be from the outer boundaries of the Section.

Operator AMOCO PRODUCTION COMPANY		Lease JACK FROST "B"		Well No. 1-E	
Unit Letter M	Section 27	Township 27N	Range 10W	County San Juan	
Actual Footage Location of Well: 615 feet from the South line and 810 feet from the Oil Well SANTA FE line					
Ground Level Elev. 6158	Producing Formation Gallup		Pool Angels Peak Gallup	Dedicated Acreage: 320 Acres	



1. Outline the acreage dedicated to the subject well by colored pencil or hachure marks on the plat below.
2. If more than one lease is dedicated to the well, outline each and identify the ownership thereof (both as to working interest and royalty).
3. If more than one lease of different ownership is dedicated to the well, have the interests of all owners been consolidated by communitization, unitization, force-pooling, etc?

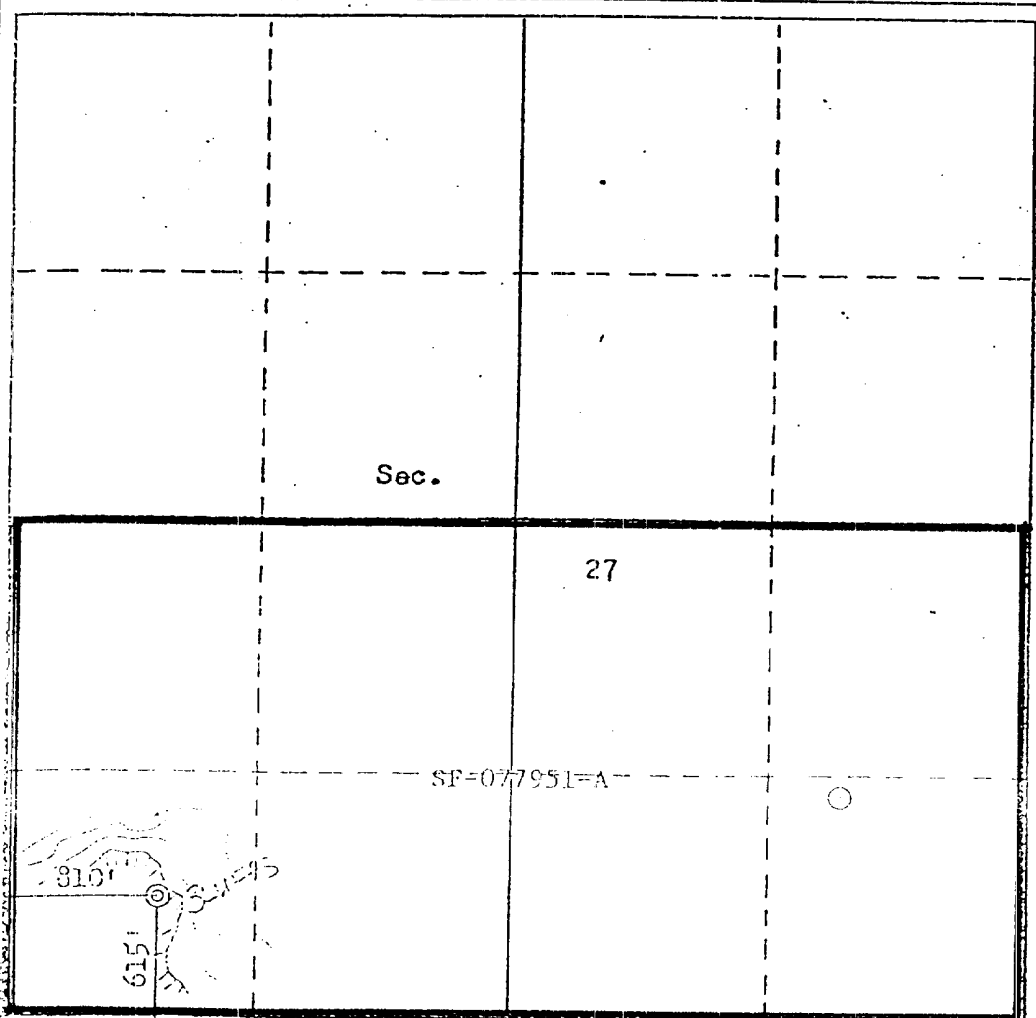


Yes No If answer is "yes," type of consolidation Communitization

If answer is "no," list the owners and tract descriptions which have actually been consolidated on the reverse side of this form if necessary.

OIL CON. DIV.
DIST. 3

No allowable will be assigned to the well until all interests have been consolidated (by communitization, unitization, forced-pooling, or otherwise) or until a non-standard unit, eliminating such interests, has been approved by the Commission.



CERTIFICATION	
I hereby certify that the information contained herein is true and complete to the best of my knowledge and belief.	
<i>B. E. Fackrell</i>	
Name B. E. FACKRELL	
Position DISTRICT ENGINEER	
Company AMOCO PRODUCTION COMPANY	
Date APRIL 18, 1980	
I hereby certify that the well location shown on this plat was plotted from field notes of actual surveys made by me or under my supervision, and that the same is true and correct to the best of my knowledge and belief.	
Date Surveyed April 11, 1980	
Registered Professional Engineer and/or Land Surveyor for	
<i>Fred B. Kerr, Jr.</i> Fred B. Kerr, Jr.	
Certificate No. 3950	

