

7-28
5-12
5-19
6-18
6-18

OIL CONSERVATION COMMISSION
Byler DISTRICT

OIL CONSERVATION COMMISSION
BOX 2088
SANTA FE, NEW MEXICO

DATE April 25, 1980

RE: Proposed MC _____
Proposed DHC _____
Proposed NSL x _____
Proposed SWD _____
Proposed WFX _____
Proposed PMX _____

Gentlemen:

I have examined the application dated April 25, 1980
for the Sennett Oil Co. Schwendtfefer #1 D-21-27N-8W
Operator Lease and Well No. Unit, S-T-R

and my recommendations are as follows:

Approve

Yours very truly,

Frank J. Chang

Tenneco Oil
A Tenneco Company

Penthouse
720 South Colorado Blvd.
Denver, Colorado 80222
(303) 758-7130



CERTIFIED MAIL
Return Receipt Requested

April 22, 1980

New Mexico Oil Conservation Division
P.O. Box 2088
Santa Fe, New Mexico 87501

Attention: Joe D. Ramey

New Mexico Oil Conservation Division
1000 Rio Brazos Road
Aztec, New Mexico 87401

Attention: F. T. Chavez

RE: Application for Unorthodox Location
Tenneco Schwerdtfeger 1A
Proposed Dakota Well
San Juan County, New Mexico

Gentlemen:

Attached in duplicate (to each office) are a well location plat C-102 and an ownership plat for the above captioned Dakota gas well.

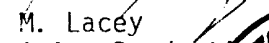
The Schwerdtfeger 1A proposed site is 340' FNL, 1120' FWL, Section 21, T27N-R8W, San Juan County, New Mexico. This places the well only 340' from the boundary line of the proration unit. This was the only feasible site so that an archeological site could be avoided.

A copy of this application is being submitted to all offset operators by certified mail with a request that they furnish your Santa Fe office with a waiver of objection.

Pursuant to authority of Rule 104-F, we respectfully request your approval of an exemption to the standard well location requirements.

Very truly yours,

TENNECO OIL COMPANY


J. M. Lacey
Division Production Manager

EMJ:efl


Enclosures

W A I V E R

_____ hereby waives objection to Tenneco Oil Company's application for unorthodox location for their Schwerdtfeger 1A as proposed above.

By: _____

Date: _____



MAILING LIST

APPLICATION FOR UNORTHODOX LOCATION

TENNECO - SCHWERDTFEGER 1A

SAN JUAN COUNTY, NEW MEXICO

El Paso Natural Gas Company
P.O. Box 1492
El Paso, Texas 79948

Attn: R. H. Nordhausen

Atlantic Richfield Company
P.O. Box 2197
Farmington, New Mexico 82602

Attn: H. W. Schmidt

Great Lakes Chemical Corporation
P.O. Box 2200
West Lafayette, Indiana 47906

Attn: A. Barbera

New Mexico Oil Conservation Division
P.O. Box 2088
Santa Fe, New Mexico 87501

Attn: J. D. Ramey

New Mexico Oil Conservation Division
1000 Rio Brazos Road
Aztec, New Mexico 87401

Attn: F. T. Chavez



OIL CONSERVATION DIVISION

STATE OF NEW MEXICO
 ENERGY AND MINERALS DEPARTMENT

P. O. BOX 2008
 SANTA FE, NEW MEXICO 87501

Form C-107
 Revised 10-1-78

All distances must be from the outer boundaries of the Section

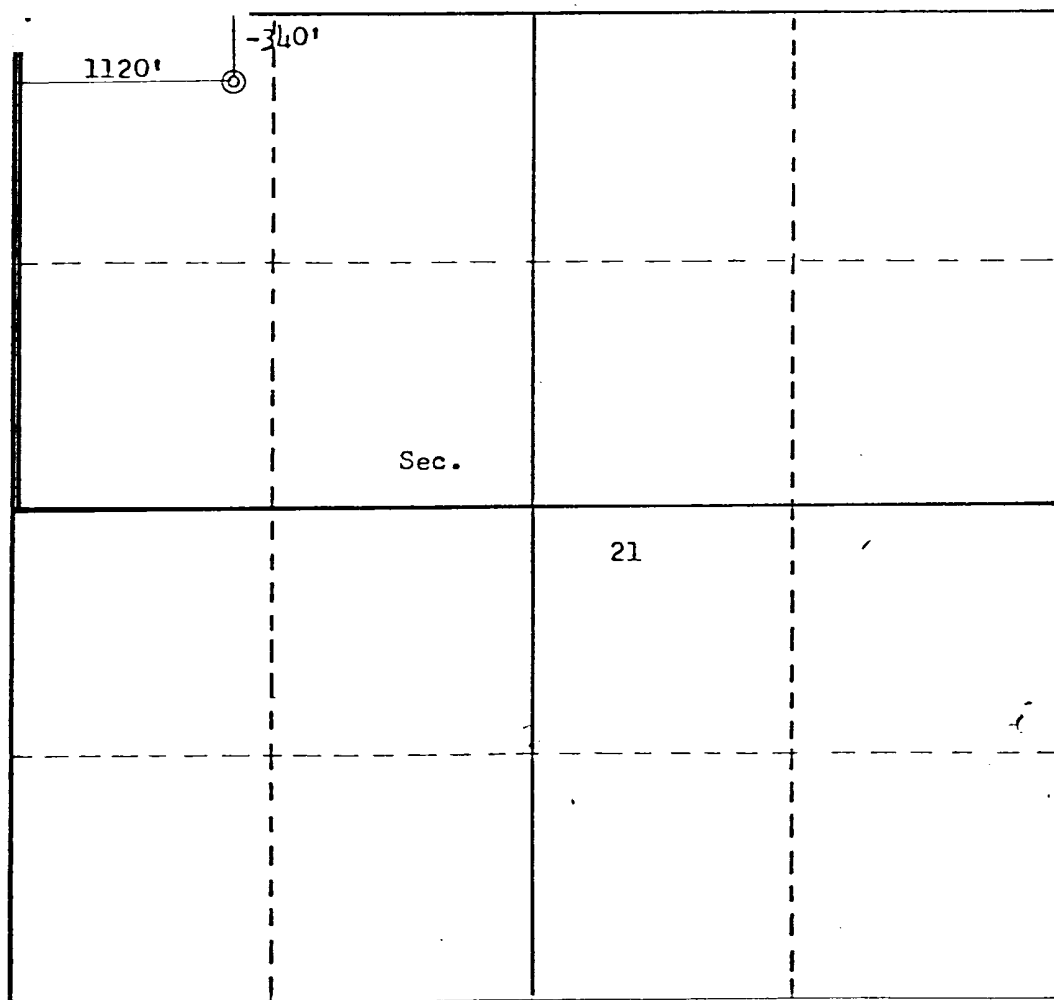
Operator TENNECO OIL COMPANY			Lease SCHWERDIFEGER		Well No. 18
Unit Letter D	Section 21	Township 27N	Range 8W	County San Juan	
Actual Footage Location of Well: 340 feet from the North line and 1120 feet from the West line					
Ground Level Elev. 6066	Producing Formation Mesa Verde, Dakota		Pool	Dedicated Acreage: Acres	

1. Outline the acreage dedicated to the subject well by colored pencil or hachure marks on the plat below.
2. If more than one lease is dedicated to the well, outline each and identify the ownership thereof (both as to working interest and royalty).
3. If more than one lease of different ownership is dedicated to the well, have the interests of all owners been consolidated by communitization, unitization, force-pooling, etc?

Yes No If answer is "yes," type of consolidation _____

If answer is "no," list the owners and tract descriptions which have actually been consolidated. (Use reverse side of this form if necessary.) _____

No allowable will be assigned to the well until all interests have been consolidated (by communitization, unitization, forced-pooling, or otherwise) or until a non-standard unit, eliminating such interests, has been approved by the Commission.



CERTIFICATION

I hereby certify that the information contained herein is true and complete to the best of my knowledge and belief.

Name _____

Position _____

Company _____

Date _____

I hereby certify that the well location shown on this plat was plotted from field notes and measurements made by me or under my supervision, and that the same is true and correct to the best of my knowledge and belief.

RECEIVED
APR 25 1980
 OIL CON. COM.
 DIST. 3

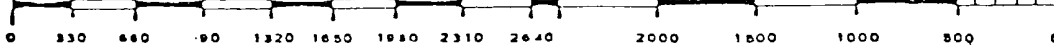
Date Surveyed _____

February 1, 1980

Registered Professional Engineer and/or Land Surveyor

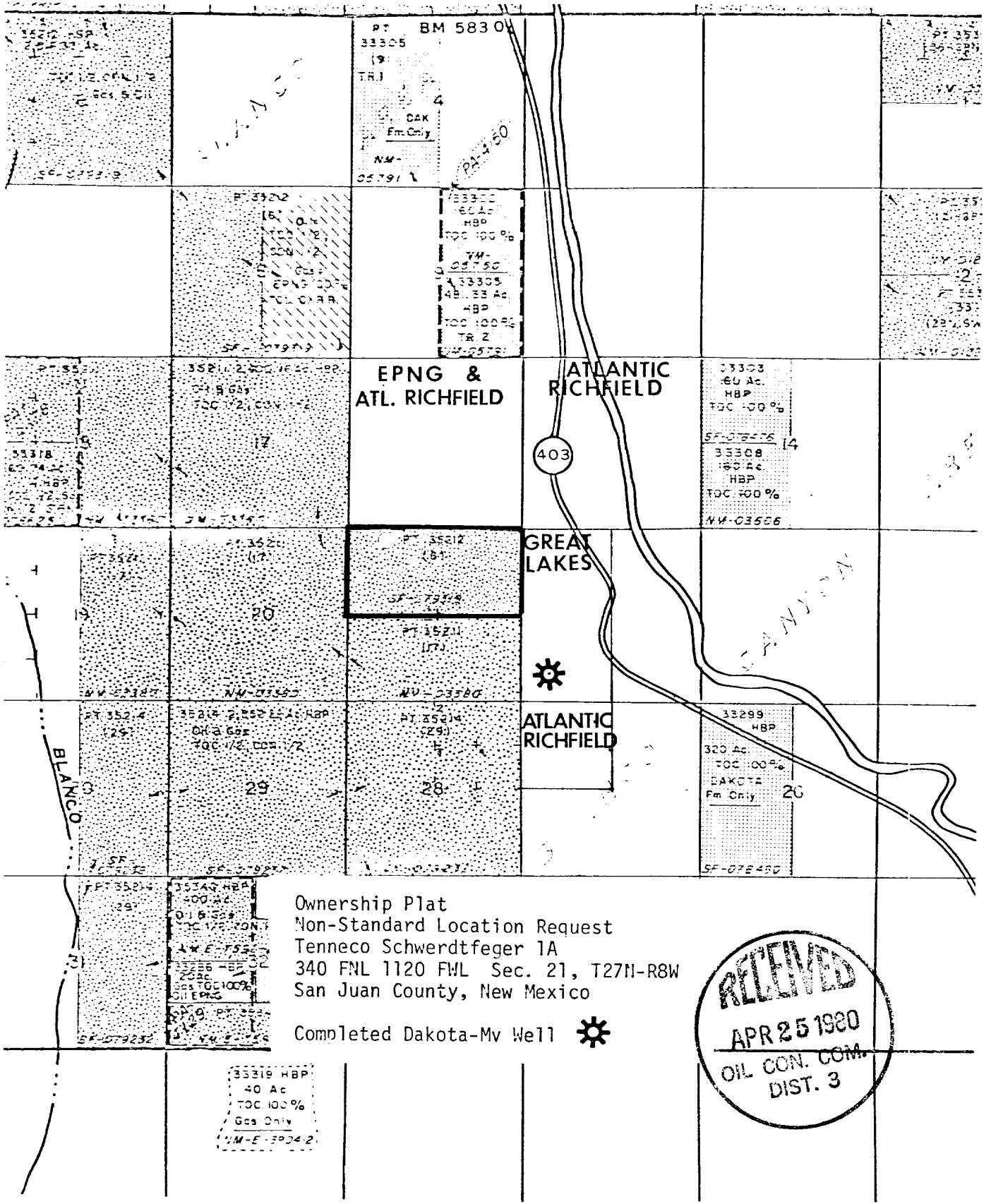
Fred B. Kerr, Jr.
Fred B. Kerr, Jr.

Certificate No. **KERR, JR.**
3950



R 8 W

T 27 N



Ownership Plat
 Non-Standard Location Request
 Tenneco Schwerdtfeger 1A
 340 FNL 1120 FWL Sec. 21, T27N-R8W
 San Juan County, New Mexico

Completed Dakota-Mv Well 