

UNITED STATES
DEPARTMENT OF THE INTERIOR
BUREAU OF LAND MANAGEMENT

FORM APPROVED
Budget Bureau No. 1004-0135
Expires: March 31, 1993

SUNDRY NOTICES AND REPORTS ON WELLS

Do not use this form for proposals to drill or to deepen or reentry to a different reservoir.
Use "APPLICATION FOR PERMIT—" for such proposals

SUBMIT IN TRIPLICATE

1. Type of Well

☐ Oil Well ☒ Gas Well ☐ Other

2. Name of Operator

J.K. EDWARDS ASSOCIATES, INC. OGRID #011307

3. Address and Telephone No. c/o Walsh Engr. & Prod. Corp.

7415 E. Main Farmington, New Mexico 87402 (505)327-4892

4. Location of Well (Footage, Sec., T., R., M., or Survey Description)

790'FNL & 790'FEL
A Section 8, T27N, R13W

5. Lease Designation and Serial No.

NM33034

6. If Indian, Allottee or Tribe Name

7. If Unit or CA, Agreement Designation

8. Well Name and No.

Gass #1

9. API Well No.

30-045-245 ⁹⁷

10. Field and Pool, or Exploratory Area

WAW Ft. Sand P.C.

11. County or Parish, State

San Juan, NM

12. CHECK APPROPRIATE BOX(s) TO INDICATE NATURE OF NOTICE, REPORT, OR OTHER DATA

TYPE OF SUBMISSION

- ☒ Notice of Intent
☐ Subsequent Report
☐ Final Abandonment Notice

TYPE OF ACTION

- ☒ Abandonment
☐ Recompletion
☐ Plugging Back
☐ Casing Repair
☐ Altering Casing
☐ Other

- ☐ Change of Plans
☐ New Construction
☐ Non-Routine Fracturing
☐ Water Shut-Off
☐ Conversion to Injection
☐ Dispose Water

(Note: Report results of multiple completion on Well Completion or Recompletion Report and Log form.)

13. Describe Proposed or Completed Operations (Clearly state all pertinent details, and give pertinent dates, including estimated date of starting any proposed work. If well is directionally drilled, give subsurface locations and measured and true vertical depths for all markers and zones pertinent to this work.)*

J.K. Edwards Associates, Inc. plans to Plug & Abandon the Gass #1 well according to the attached plugging procedures.

RECEIVED
DEC - 9 1997
OIL CON. DIV.
DIST. 3

RECEIVED
BLM
97 DEC - 2 PM 1:34
OTO FARMINGTON, NM

14. I hereby certify that the foregoing is true and correct

Signed Paul C. Thompson

Title Agent

Date 11/26/97

(This space for Federal or State office use)

Approved by /s/ Diane W. Spencer
Conditions of approval, if any

Title

Date

DEC - 5 1997

Walsh Engineering and Production

P & A Procedure for
J. K. Edwards
Gass #1

Location: NE/4 Sec 8, T27N R13W
San Juan County, NM


Date: November 24, 1997

Field: WAW Fruitland Sand-PC
Surface: Navajo
Minerals: BLM NM 33034

Elev: GL 5933'
2-7/8" @ 1477'
PBTD 1449'

Procedure:

1. MOL and RU completion rig. Hold safety meeting.
2. Blow well down and kill with water if necessary.
3. ND tubing head and NU BOP. NU 2-3/8" relief line.
4. TOH and lay down 42 joints of 1-1/4" tubing (1347').
5. Remove 2-7/8" tubing head.
6. Connect cement truck directly to 2-7/8" tubing and fill tubing with 50 sx (59 cu.ft.) of Cl "B" cement. Drop 20 ball sealers in the first 10 sx of cement. Pump cement until tubing stands full.
7. Cut off wellhead and install dryhole marker. Reclaim location as per BLM specifications.



Paul C. Thompson, P.E.

GASS #1

NE/4 Sec. 8, T27N, R13W

CURRENT STATUS

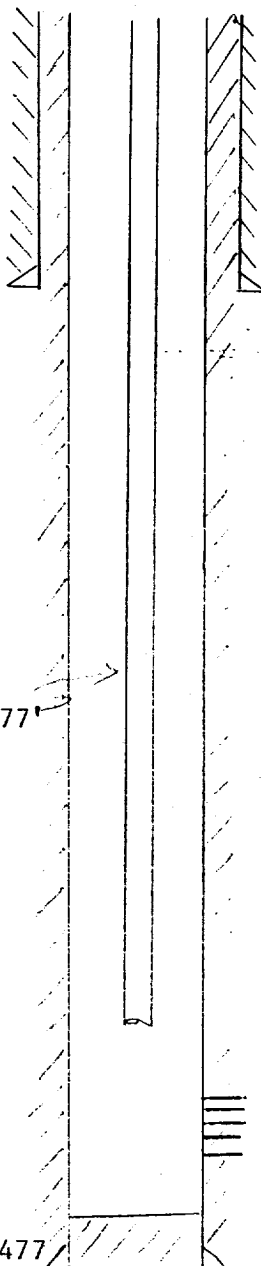
7", 17#, H-40 @ 107
Cement to surface
with 50 sx

1 1/4" @ 1477'

Perfs 1329 - 1355 (12 holes)

PBTD = 1449

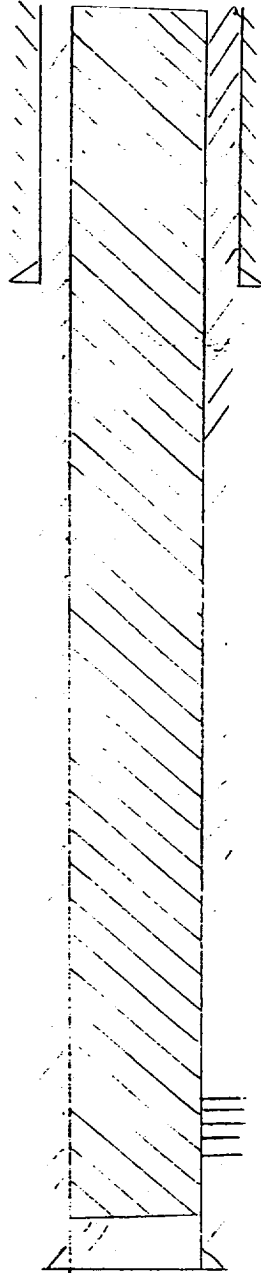
2 7/8", 6.5# J-55 @ 1477'
Cement to surface with
200 sx of C1 "B" POZ mix



GASS #1

NE/4, Sec. 8, T27N, R13W

P&A STATUS



PLUG #1

Fill 2 7/8" WITH CL "B"
neat cement
Approximately 50 sx (59 cu ft)