

ADMINISTRATIVE ORDER  
OF THE OIL CONSERVATION DIVISION

Under the provisions of Rule 112-A, Supron Energy Corporation made application to the New Mexico Oil Conservation Division on March 6, 1981, for permission to dually complete its State Com "A" Well No. 2E located in Unit E of Section 16, Township 28 North, Range 9 West, NMPM, San Juan County, New Mexico, in such a manner as to permit production of gas from the Blanco Mesaverde Pool and the Basin-Dakota Pool.

Now, on this 22nd day of April, 1981, the Division Director finds:

- (1) That application has been filed under the provisions of Rule 112-A of the Division's Rules and Regulations;
- (2) That satisfactory information has been provided that all operators of offset acreage have been duly notified;
- (3) That no objections have been received within the waiting period as prescribed by said rule;
- (4) That the proposed dual completion will not cause waste nor impair correlative rights; and
- (5) That the mechanics of the proposed dual completion are feasible and consonant with good conservation practices.

IT IS THEREFORE ORDERED:

That the applicant herein, Supron Energy Corporation, be and the same is hereby authorized to dually complete its State Com "A" Well No. 2E located in Unit E of Section 16, Township 28 North, Range 9 West, NMPM, San Juan County, New Mexico, in such a manner as to permit production of gas from the Blanco Mesaverde Pool and the Basin-Dakota Pool through the casing-tubing annulus and the tubing respectively.

PROVIDED HOWEVER, That applicant shall complete, operate, and



STATE OF NEW MEXICO  
ENERGY AND MINERALS DEPARTMENT

OIL CONSERVATION DIVISION  
AZTEC DISTRICT OFFICE

1000 RIO BRAZOS ROAD  
AZTEC, NEW MEXICO 87410  
(505) 334-6178

OIL CONSERVATION DIVISION  
BOX 2088  
SANTA FE, NEW MEXICO 87501

DATE 3-3-81

RE: Proposed MC α  
Proposed DHC \_\_\_\_\_  
Proposed NSL \_\_\_\_\_  
Proposed SWD \_\_\_\_\_  
Proposed WFX \_\_\_\_\_  
Proposed PMX \_\_\_\_\_

Gentlemen:

I have examined the application dated 2-27-81  
for the Superior State Com A #2E E-16-28-9  
Operator Lease and Well No. Unit, S-T-R

and my recommendations are as follows:

Approve  
\_\_\_\_\_  
\_\_\_\_\_  
\_\_\_\_\_  
\_\_\_\_\_  
\_\_\_\_\_

Yours truly,

Frank S. Cherry

NEW MEXICO OIL CONSERVATION COMMISSION  
SANTA FE, NEW MEXICO  
APPLICATION FOR MULTIPLE COMPLETION

Form C-107  
5-1-61

Operator Supron Energy Corporation		County San Juan	Date 2/25/81
Address P.O. Box 808, Farmington, New Mexico 87401		Lease State Com "A"	Well No. 2-E
Location of Well	Unit E	Section 16	Township 28 North
			Range 9 West

Has the New Mexico Oil Conservation Commission heretofore authorized the multiple completion of a well in these same pools or in the same zones within one mile of the subject well? YES \_\_\_\_\_ NO XX

If answer is yes, identify one such instance: Order No. \_\_\_\_\_; Operator Lease, and Well No.: \_\_\_\_\_

The following facts are submitted:	Upper Zone	Intermediate Zone	Lower Zone
a. Name of Pool and Formation	Blanco Mesaverde		Basin Dakota
b. Top and Bottom of Pay Section (Perforations)	4214 - 4793		6629 - 6701
c. Type of production (Oil or Gas)	Gas		Gas
d. Method of Production (Flowing or Artificial Lift)	Flowing		Flowing

The following are attached. (Please check YES or NO)

Yes	No	
<input checked="" type="checkbox"/>	<input type="checkbox"/>	a. Diagrammatic Sketch of the Multiple Completion, showing all casing strings, including diameters and setting depths, centralizers and/or turbolizers and location thereof, quantities used and top of cement, perforated intervals, tubing strings, including diameters and setting depth, location and type of packers and side door chokes, and such other information as may be pertinent.
<input checked="" type="checkbox"/>	<input type="checkbox"/>	b. Plat showing the location of all wells on applicant's lease, all offset wells on offset leases, and the names and addresses of operators of all leases offsetting applicant's lease.
<input checked="" type="checkbox"/>	<input type="checkbox"/>	c. Waivers consenting to such multiple completion from each offset operator, or in lieu thereof, evidence that said offset operators have been furnished copies of the application.*
<input checked="" type="checkbox"/>	<input type="checkbox"/>	d. Electrical log of the well or other acceptable log with tops and bottoms of producing zones and intervals of perforation indicated thereon. (If such log is not available at the time application is filed it shall be submitted as provided by Rule 112-A.)

List all offset operators to the lease on which this well is located together with their correct mailing address.

El Paso Exploration - P.O. Box 990, Farmington, New Mx. 87401

Southland Royalty Company - P.O. Drawer 570, Farmington, New Mexico 87401

Tenneco, Inc. - 720 S. Colorado Blvd., Denver, Colorado 80222



Were all operators listed in Item 5 above notified and furnished a copy of this application? YES X NO \_\_\_\_\_. If answer is yes, give date of such notification November 6, 1980.

CERTIFICATE: I, the undersigned, state that I am the Production Superintendent of the Supron Energy Corporation (company), and that I am authorized by said company to make this report; and that this report was prepared under my supervision and direction and that the facts stated therein are true, correct and complete to the best of my knowledge.

Kenneth E. Roddy  
Kenneth E. Roddy Signature

Should waivers from all offset operators not accompany an application for administrative approval, the New Mexico Oil Conservation Commission will hold the application for a period of twenty (20) days from date of receipt by the Commission's Santa Fe office. If, after said twenty-day period, no protest nor request for hearing is received by the Santa Fe office, the application will then be processed.

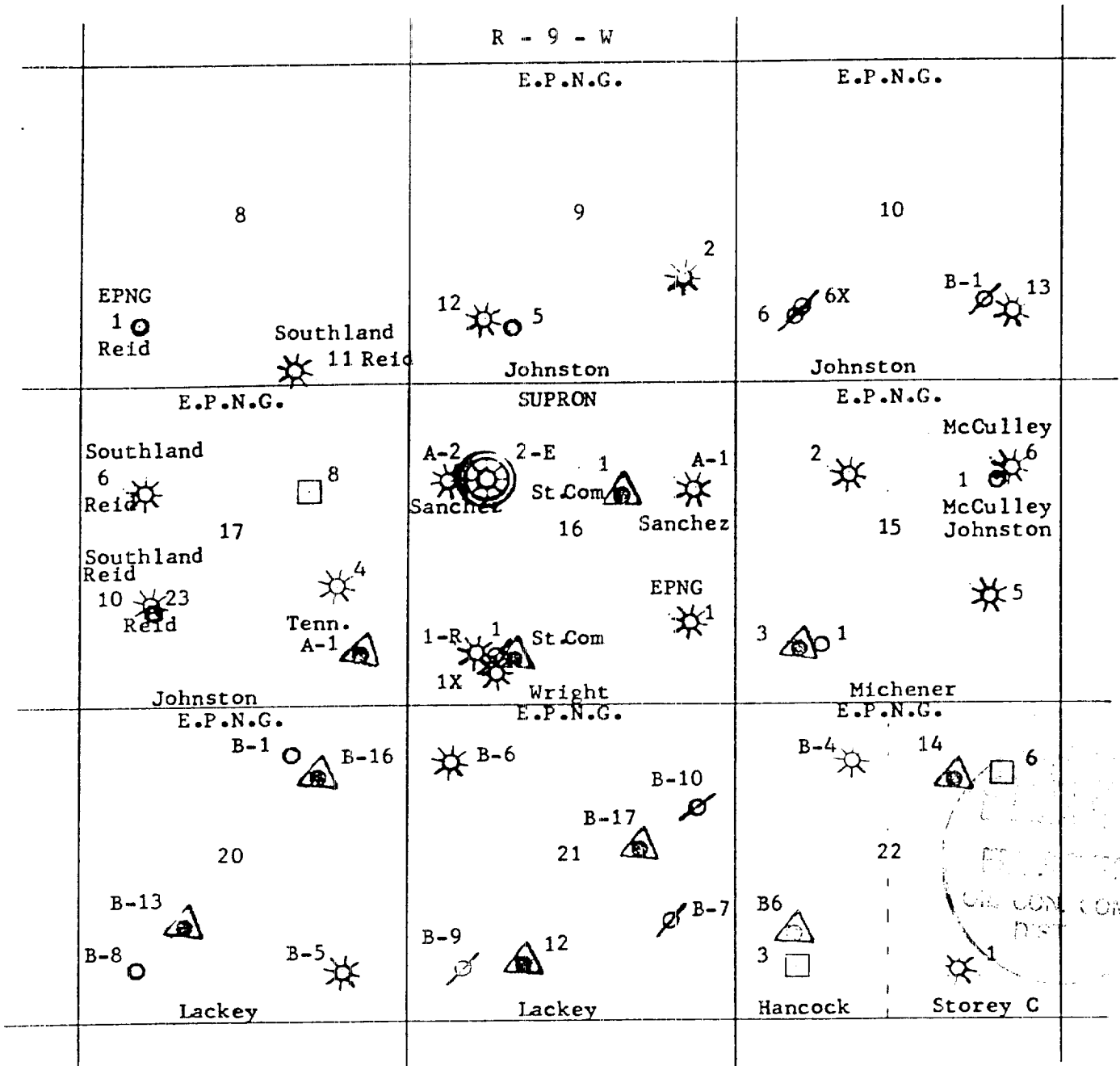
NOTE: If the proposed multiple completion will result in an unorthodox well location and/or a non-standard perforation unit in one or more of the producing zones, then separate application for approval of the same should be filed simultaneously with this application.

SUPRON ENERGY CORPORATION

OFFSET OPERATOR'S PLAT

WELL: STATE COM "A" NO. 2-E

LOCATION: 1555 Feet from the North line and 1120 feet from the West line of Section 16, Township 28 North, Range 9 West, N.M.P.M., San Juan County, New Mexico.



Proposed Mesaverde - Dakota dual completion



Mesaverde



Pictured Cliffs



Dakota

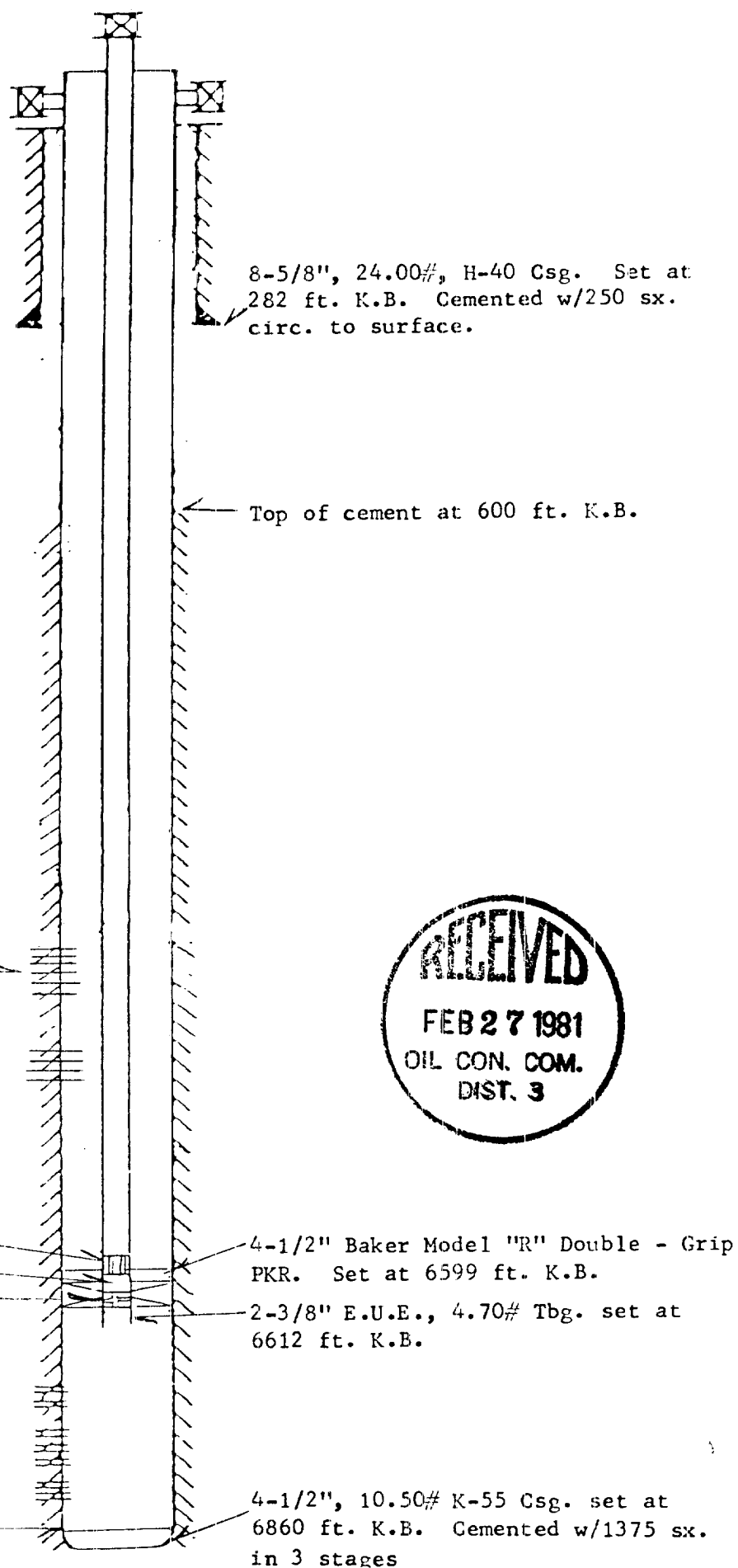


Pictured Cliffs - Mesaverde



Abandoned

SUPRON ENERGY CORPORATION  
 STATE COM "A" NO. 2-E  
 1555 Ft./N; 1120 Ft./W line  
 Sec. 16, T-28N, R-9W  
 San Juan County, New Mexico



ME SAVERDE PERFORATIONS:  
 31 Holes 4214 - 4793 ft. K.B.

Model "L" Sliding Sleeve  
 2-3/8" X 4' Tbg. Nipple  
 1.31" I.D. Baker "F" Nipple

DAKOTA PERFORATIONS:  
 17 Holes 6629 - 6701 ft. K.B.

Float Collar at 6846 ft. K.B.

8-5/8", 24.00#, H-40 Csg. Set at  
 282 ft. K.B. Cemented w/250 sx.  
 circ. to surface.

Top of cement at 600 ft. K.B.

4-1/2" Baker Model "R" Double - Grip  
 PKR. Set at 6599 ft. K.B.

2-3/8" E.U.E., 4.70# Tbg. set at  
 6612 ft. K.B.

4-1/2", 10.50# K-55 Csg. set at  
 6860 ft. K.B. Cemented w/1375 sx.  
 in 3 stages



OIL CONSERVATION DIVISION  
SANTA FE, NEW MEXICO  
PACKER-SETTING AFFIDAVIT  
(Dual Completion)

STATE OF New Mexico )  
COUNTY OF San Juan )

Marvin Kruschke, being first dually sworn according to law upon his oath deposes and says:

That he is of lawful age and has full knowledge of the facts herein below set out.

That he is employed by Baker Packers in the capacity of

Office Manager and as such as its authorized agent.

That on February 16, 19 81, he personally supervised the setting of

a 4-1/2" Baker Model "R" Double - Grip Packer in Supron Energy Corporation's  
(Make and Type of Packer) (Operator)

State Com "A" Well No. 2-E, located in Unit letter

E, Section 16, Township 28 North, Range 9 West,

N.M.P.M., San Juan County, New Mexico.

That said packer was set at a subsurface depth of 6599 feet, said depth

measurement having been furnished by Curtis Boone

That the purpose of setting this packer was to effect a seal in the annular space between the two strings of pipe where the packer was set so as to prevent the commingling within the well-bore, of fluids produced from a stratum below the packer with fluids produced from a stratum above the packer. That this packer was properly set and that it did, properly set, effectively and absolutely seal off the annular space between the two strings of pipe where it was set in such manner as to prevent any movement of fluids across the packer. CON COM DIST. 3

Baker Packers  
Company

Marvin Kruschke  
Its Agent

Subscribed and sworn to before me this the 25th day of February, AD, 19 81.

Betty J. Stuart  
Notary Public

My Commission Expires: August 25, 1984

SUPRON ENERGY CORPORATION

Post Office Box 808

FARMINGTON, NEW MEXICO 87401

November 6, 1980

El Paso Natural Gas Company  
P.O. Box 990  
Farmington, New Mexico 87401

Attention: Carl Matthews

Dear Sir:

Supron Energy Corporation proposes to dually complete their State Com "A" No. 2-E well located 1555 feet from the North line and 1120 feet from the West line of Section 16, Township 28 North, Range 9 West, N.M.P.M., San Juan County, New Mexico.

Our records indicate that you are the owner and operator of acreage which adjoins this drilling block. If you have no objections to this proposed dual completion, we would appreciate your signing the attached two (2) copies of this letter and returning same to this office.

Your prompt consideration of this will be greatly appreciated.

SUPRON ENERGY CORPORATION

*Rudy D. Motto*

Rudy D. Motto  
Area Superintendent

RDM:bt


This above dual completion well is hereby approved.

El Paso Natural Gas Company

BY: *John A. Allen*

TITLE: Regional Land Manager

DATE: November 12, 1980



SUPRON ENERGY CORPORATION  
POST OFFICE Box 808  
FARMINGTON, NEW MEXICO 87401

November 6, 1980

Southland Royalty  
P.O. Drawer 570  
Farmington, New Mexico 87401


Gentlemen:

Supron Energy Corporation proposes to dually complete their State Com "A" No. 2-E well located 1555 feet from the North line and 1120 feet from the West line of Section 16, Township 28 North, Range 9 West, N.M.P.M., San Juan County, New Mexico.

Our records indicate that you are the owner and operator of acreage which adjoins this drilling block. If you have no objections to this proposed dual completion, we would appreciate your signing the attached two (2) copies of this letter and returning same to this office.

Your prompt consideration of this will be greatly appreciated.

SUPRON ENERGY CORPORATION



Rudy D. Motto  
Area Superintendent

RDM:bt

This above dual completion well  
is hereby approved.

Southland Royalty

BY: 

TITLE: DISTRICT PRODUCTION MANAGER

DATE: NOVEMBER 13, 1980





SUPRON ENERGY CORPORATION

Post Office Box 808

FARMINGTON, NEW MEXICO 87401

November 6, 1980

Tenneco, Inc.  
720 S. Colorado Blvd.  
Denver, Colorado 80222


Gentlemen:

At: Supron Energy Corporation proposes to dually complete their  
State Com "A" No. 2-E well located 1555 feet from the North line  
and 1120 feet from the West line of Section 16, Township 28 North,  
Range 9 West, N.M.P.M., San Juan County, New Mexico.

Our records indicate that you are the owner and operator of acreage  
which adjoins this drilling block. If you have no objections to  
this proposed dual completion, we would appreciate your signing the  
attached two (2) copies of this letter and returning same to this  
office.

Your prompt consideration of this will be greatly appreciated.

SUPRON ENERGY CORPORATION



Rudy D. Motto  
Area Superintendent

RDM:bt

This above dual completion well  
is hereby approved.

Tenneco, Inc.

BY: Robert J. Gault

TITLE: PE Supervisor

DATE: 11/18/80

TOC W. I  
TOC Net  
Date Rec. 11-17-80  
Date Out 11-18-80