

UNITED STATES
DEPARTMENT OF THE INTERIOR
GEOLOGICAL SURVEY

SUNDRY NOTICES AND REPORTS ON WELLS

(Do not use this form for proposals to drill or to deepen or plug back to a different reservoir. Use Form 9-331-C for such proposals.)

1. oil well gas well other

2. NAME OF OPERATOR
DEPCO, Inc.

3. ADDRESS OF OPERATOR
1000 Petroleum Bldg, Denver, Colorado

4. LOCATION OF WELL (REPORT LOCATION CLEARLY. See space 17 below.)
AT SURFACE: 1190' FSL, 870' FEL (SE/4-SE/4)
AT TOP PROD. INTERVAL: same
AT TOTAL DEPTH: same

16. CHECK APPROPRIATE BOX TO INDICATE NATURE OF NOTICE, REPORT, OR OTHER DATA

5. LEASE
SF 079114A

6. IF INDIAN, ALLOTTEE OR TRIBE NAME

7. UNIT AGREEMENT NAME

8. FARM OR LEASE NAME
Federal 25

9. WELL NO.
44

10. FIELD OR WILDCAT NAME
West Kutz, P.C.

11. SEC., T., R., M., OR BLK. AND SURVEY OR AREA
Sec. 25-T27N-R12W

12. COUNTY OR PARISH | 13. STATE
San Juan | N.M.

14. API NO.
30-045-24980


15. ELEVATIONS (SHOW DF, KDB, AND WD)
6045' GR

REQUEST FOR APPROVAL TO:

- TEST WATER SHUT-OFF
- FRACTURE TREAT
- SHOOT OR ACIDIZE
- REPAIR WELL
- PULL OR ALTER CASING
- MULTIPLE COMPLETE
- CHANGE ZONES
- ABANDON*

SUBSEQUENT REPORT OF:

-
-
-
-
-
-
-
-
-
-



(NOTE: Report results of multiple completion or zone change on Form 9-330.)

17. DESCRIBE PROPOSED OR COMPLETED OPERATIONS (Clearly state all pertinent details, and give pertinent dates, including estimated date of starting any proposed work. If well is directionally drilled, give subsurface locations and measured and true vertical depths for all markers and zones pertinent to this work.)*

It is requested that the Application for Permit to Drill (APD) for the subject well be extended for an additional six month period from the specified expiration date of March 30, 1982.

Extended to 9-30

Subsurface Safety Valve: Manu. and Type _____ Set @ _____ Ft.

18. I hereby certify that the foregoing is true and correct


SIGNED *[Signature]* Prod. Supt. So. _____ DATE March 18, 1982
Rockies

(This space for Federal or State office use)

APPROVED BY _____ TITLE _____ DATE _____

CONDITIONS OF APPROVAL, IF ANY:


[Handwritten note]



*See Instructions on Reverse Side

NMOCC

October 6, 1982



DEPCO, Inc.
1000 Petroleum Building
Denver, Colorado 80202

Gentlemen:

Reference is made to your Applications for Permit to Drill (APDs) for wells No. 21, 41 and 44 Federal 25, NE $\frac{1}{4}$ NW $\frac{1}{4}$, NE $\frac{1}{4}$ NE $\frac{1}{4}$ and SE $\frac{1}{4}$ SE $\frac{1}{4}$, respectively, sec. 25, T. 27 N., R. 12 W., San Juan County, New Mexico, lease Santa Fe 079114-A. The subject APDs are hereby rescinded and returned due to drilling operations not being commenced within a six month extension period following the original approval date.

You are required to request surface rehabilitation instructions from this office if construction activities occurred on the referenced drill sites.

Sincerely yours,

James F. Sims
District Oil and Gas Supervisor

Enclosures

cc: NMOCC/